WAAS CH 69217 W04A	APP CRS 044°	Rwy ldg 7701 TDZE 889 Apt Elev 913

RNAV (GPS) RWY 4
CHIPPEWA VALLEY RGNL (EAU)

For uncompensated Baro-VNAV systems, LNAV/VNAV NA below -21°C (-5°F) or above 54°C (130°F). Baro-VNAV and VDP NA when using Rice Lake Rgnl/Carl's Fld altimeter setting. DME/DME RNP-0.3 NA. When local altimeter setting not received, use Rice Lake Rgnl/Carl's Fld altimeter setting and increase LPV DA to 1199, LNAV/VNAV DA to 1489 and all visibilities ⅞ SM. Increase all MDA 120 feet and LNAV Cat C/D and Circling Cat C visibility ¼ SM. Circling Rwy 32 NA at night.

MISSED APPROACH: Climb to 3000 direct IROKE and hold.

ATIS	MINNEAPOLIS CENTER	EAU CLAIRE TOWER*	GND CON	UNICOM
126.025	125.3 335.6	118.575 (CTAF) L	120.925	122.95

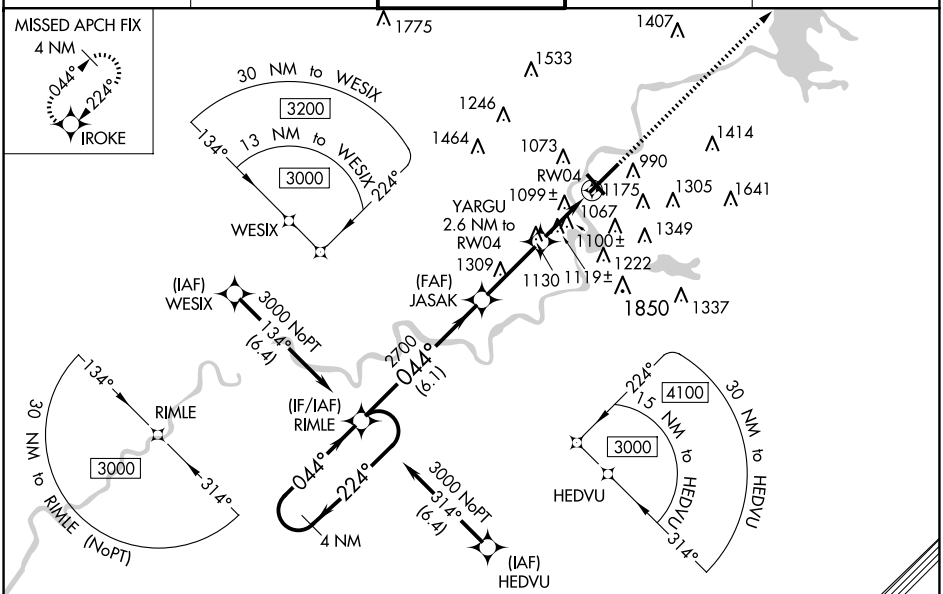

ELEV 913 D TDZE 889

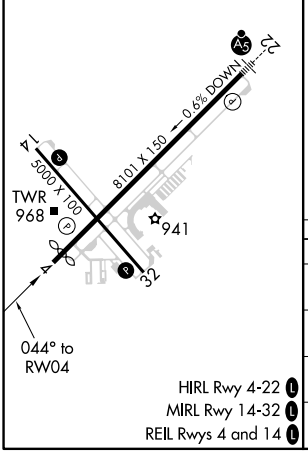

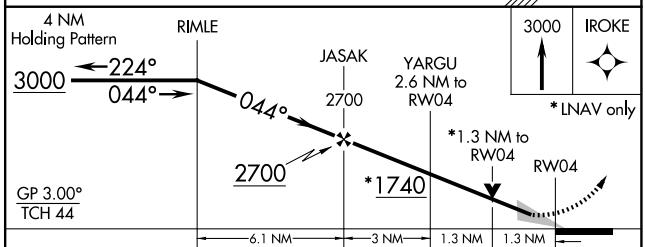

CATEGORY	A	B	C	D
LPV DA	1089-¾ 200 (200-¾)			
LNAV/VNAV DA	1379-1⅝ 490 (500-1⅝)			
LNAV MDA	1360-1 471 (500-1)		1360-1⅜ 471 (500-1⅜)	
C CIRCLING	1480-1 567 (600-1)	1540-1 627 (700-1)	1660-2¼ 747 (800-2¼)	2200-3 1287 (1300-3)

EC-3, 19 FEB 2026 to 19 MAR 2026