WAAS CH 42720 W01A	APP CRS 008°	Rwy Ldg 8199 TDZE 729 Apt Elev 742

RNAV (GPS) RWY 1
CHICAGO/ROCKFORD INTL (RFD)

RNP APCH - GPS.

T A ASR — For uncompensated Baro-VNAV systems, procedure NA below -16°C or above 54°C. For inop ALS, increase LNAV Cats C and D visibility to RVR 6000. *RVR 1800 authorized with use of FD or AP or HUD to DA.

MALSR

MISSED APPROACH: Climb to 2500 direct WAGET and hold.

ATIS	ROCKFORD APP CON	ROCKFORD TOWER	GND CON
127.6	121.0 327.0	118.1 290.375	121.9 290.375

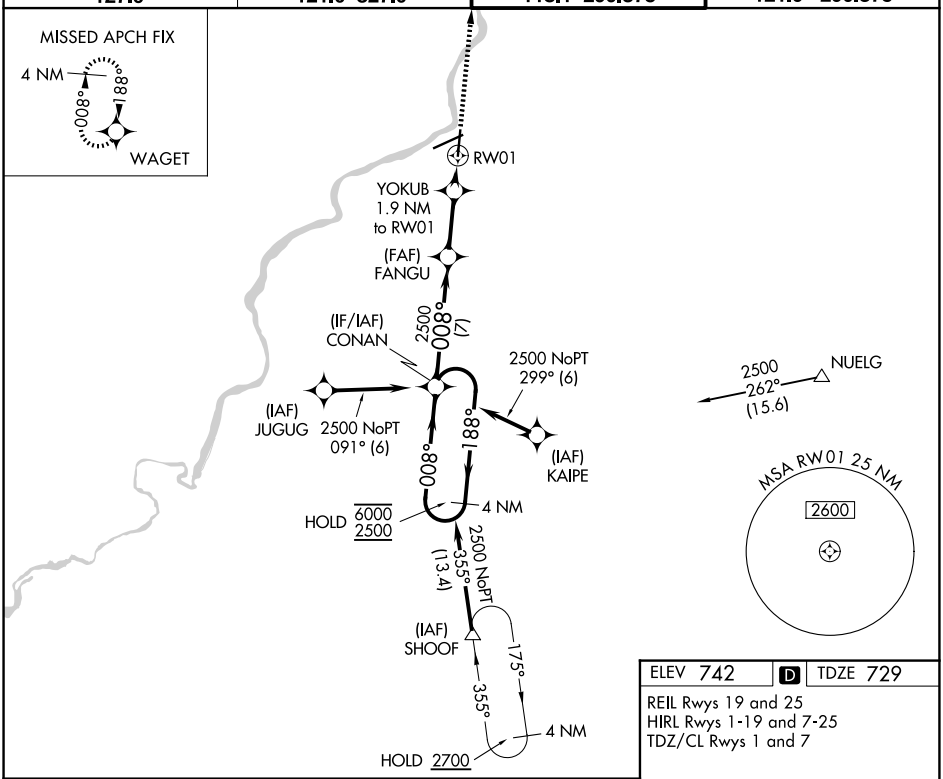

ELEV 742 | D | TDZE 729

REIL Rwys 19 and 25
HIRL Rwys 1-19 and 7-25
TDZ/CL Rwys 1 and 7

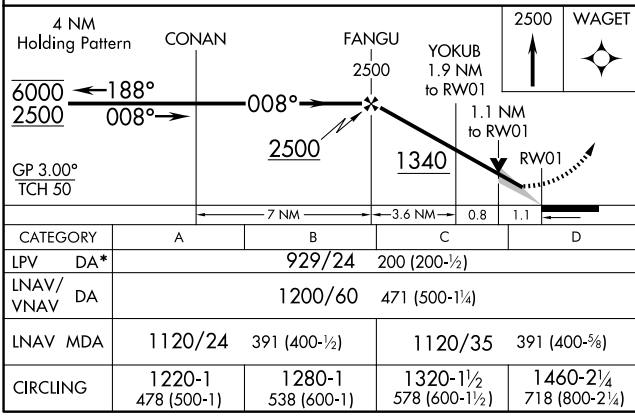
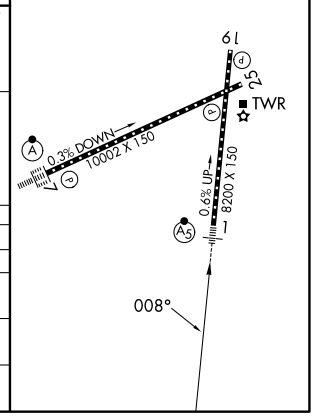
CATEGORY	A	B	C	D
LPV DA*	929/24 200 (200-½)			
LNAV/VNAV DA	1200/60 471 (500-1¼)			
LNAV MDA	1120/24 391 (400-½)		1120/35 391 (400-⅝)	
CIRCLING	1220-1 478 (500-1)	1280-1 538 (600-1)	1320-1½ 578 (600-1½)	1460-2¼ 718 (800-2¼)