APP CRS	Rwy Ldg	7302
196°	TDZE	1320
	Apt Elev	1333

RNAV (RNP) Z RWY 19L
WICHITA DWIGHT D EISENHOWER NTL (ICT)

RNP AR APCH.

For uncompensated Baro-VNAV systems, procedure NA below -15°C (5°F) or above 54°C (130°F). For inoperative MALSR, increase RNP 0.11 all Cats visibility to ¾ mile and RNP 0.30 all Cats visibility to 1¼ mile. GPS required. Simultaneous approach authorized with ILS or LOC RWY 19R. Use of FD or AP providing RNAV track guidance required during simultaneous operations.

MALSR

MISSED APPROACH: Climb to 3600 on track 196° to YELOO and hold.

ATIS	WICHITA APP CON	WICHITA TOWER	GND CON
125.15	126.7 353.5	118.2 257.8	121.9 348.6

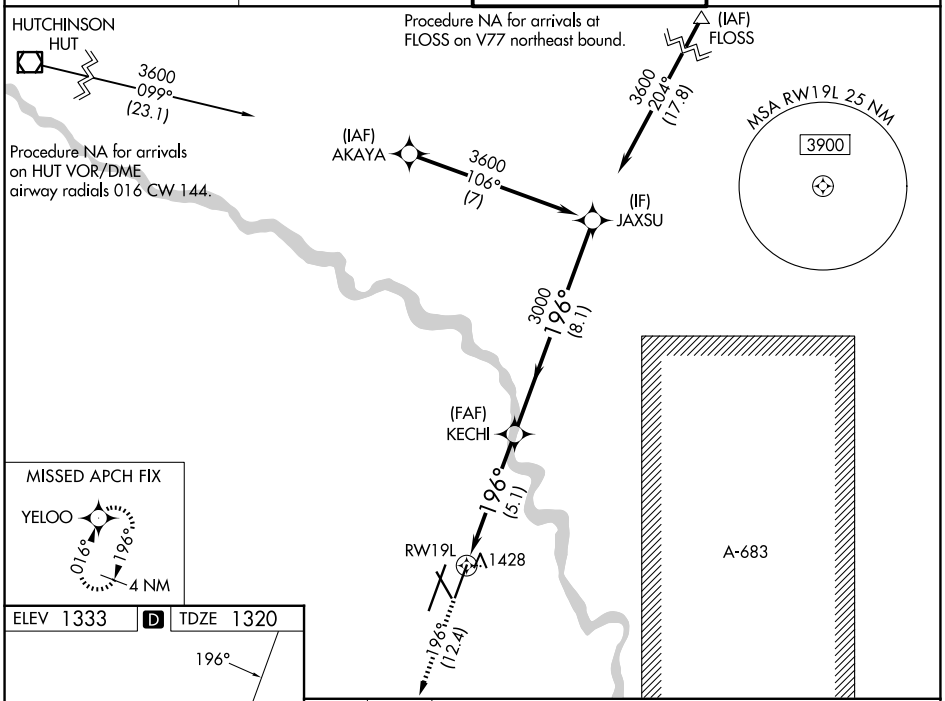

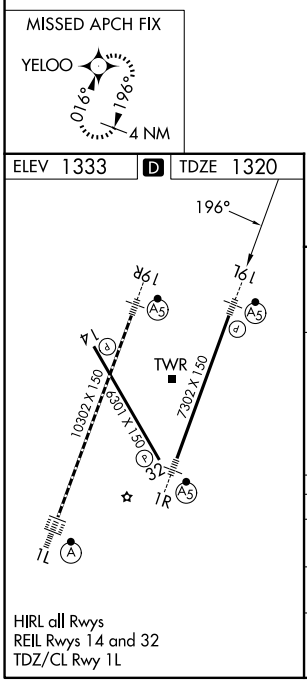

HIRL all Rwys
REIL Rwys 14 and 32
TDZ/CL Rwy 1L

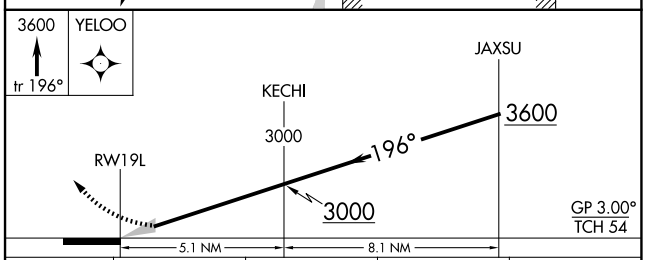

CATEGORY	A	B	C	D
RNP 0.11 DA	1570-½ 250 (300-½)			
RNP 0.30 DA	1800-1⅛ 480 (500-1⅛)			

AUTHORIZATION REQUIRED

NC-2, 19 FEB 2026 to 19 MAR 2026
NC-2, 19 FEB 2026 to 19 MAR 2026