WAAS CH 97716 W27A	APP CRS 275°	Rwy ldg 8003 TDZE 72 Apt Elev 80

RNAV (GPS) RWY 27L
CECIL (VQQ)

RNP APCH.

Rwy 27L helicopter visibility reduction below ¾ SM NA. For uncompensated Baro-VNAV systems, LNAV/VNAV NA below -15°C or above 54°C.

MISSED APPROACH: Climb to 2000 direct ZORMI and hold.

ATIS	JACKSONVILLE APP CON	CECIL TOWER ★	GND CON	CLNC DEL	GCO
125.275	127.775 377.075	126.1 (CTAF) L 235.625	121.625 226.675	123.975 254.25	135.075

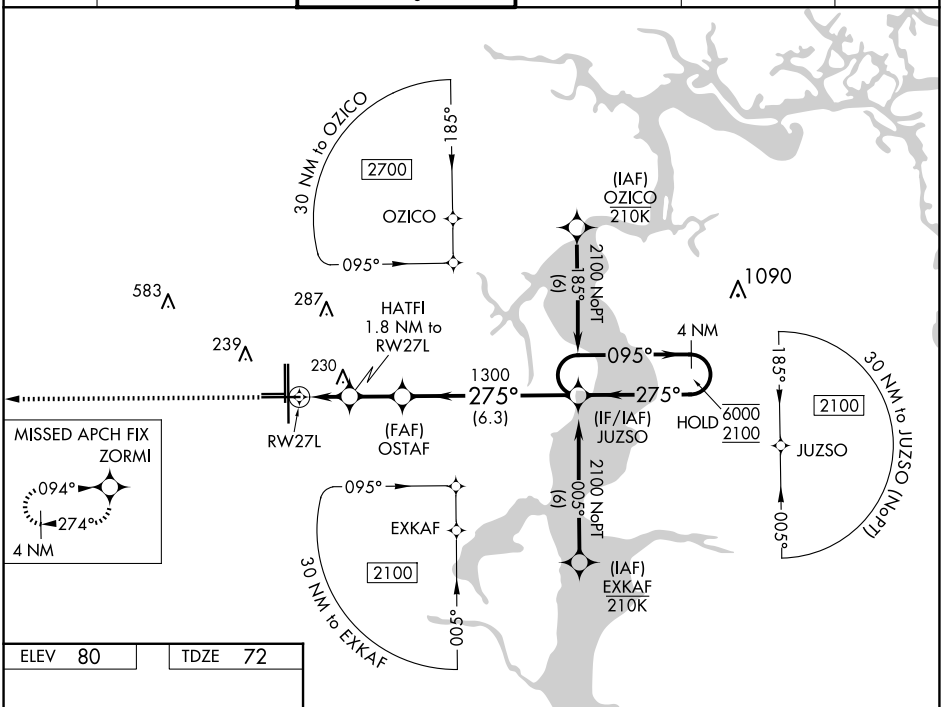

ELEV 80	TDZE 72

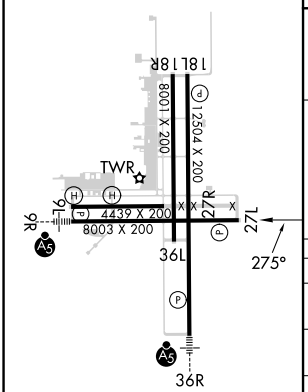

HIRL Rwys 9R-27L and 18L-36R L
REIL Rwys 18L, 27L L

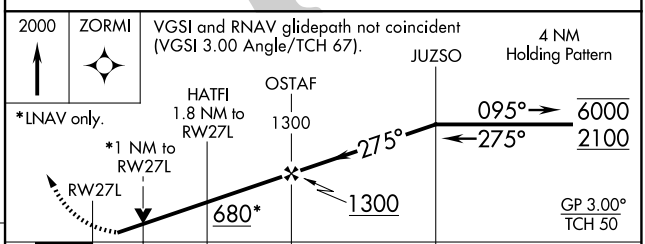

CATEGORY	A	B	C	D
LPV DA	393-1	321 (400-1)		
LNAV/VNAV DA	451-1	379 (400-1)		
LNAV MDA	540-1 468 (500-1)		540-1⅜ 468 (500-1⅜)	
C CIRCLING	540-1 460 (500-1)	560-1 480 (500-1)	600-1½ 520 (600-1½)	640-2 560 (600-2)

SE-3, 19 FEB 2026 to 19 MAR 2026
SE-3, 19 FEB 2026 to 19 MAR 2026