APP CRS	Rwy Ldg	6500
360°	TDZE	47
	Apt Elev	66

RNAV (GPS) RWY 36
ST PAUL ISLAND (SNP) (PASN)

RNP APCH.
Inoperative table does not apply.
Circling NA west of Rwy 18-36.

MALSF

MISSED APPROACH: Climbing right turn to 2300 direct HINKL and hold.

ASOS	ANCHORAGE CENTER	CTAF
135.75	119.1 339.8	122.3 L

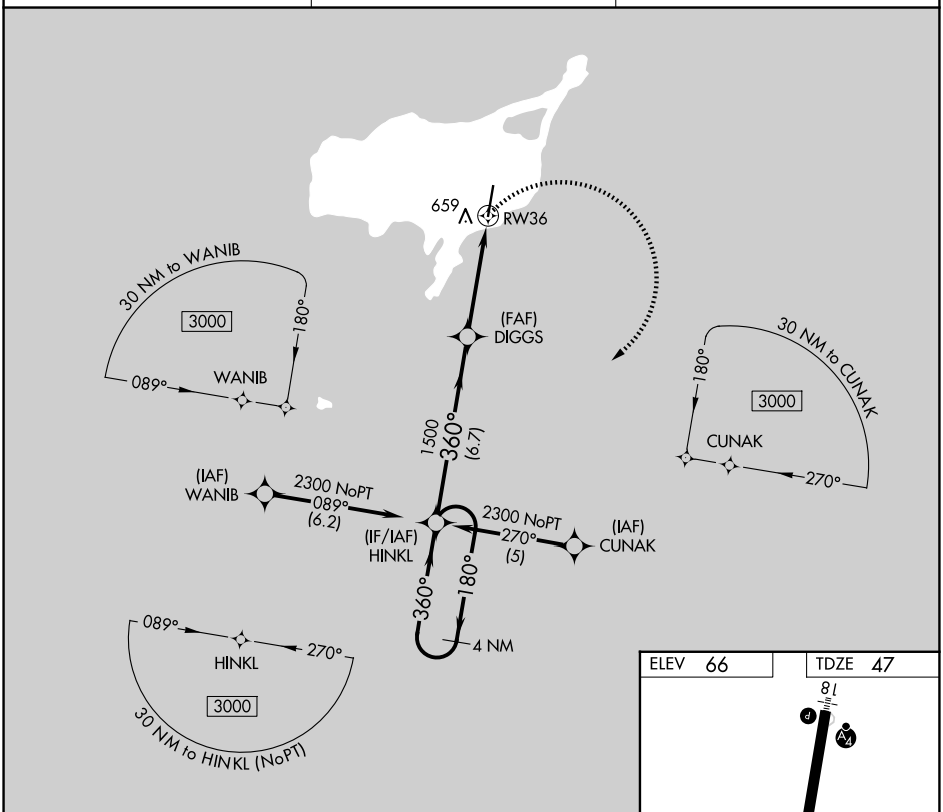

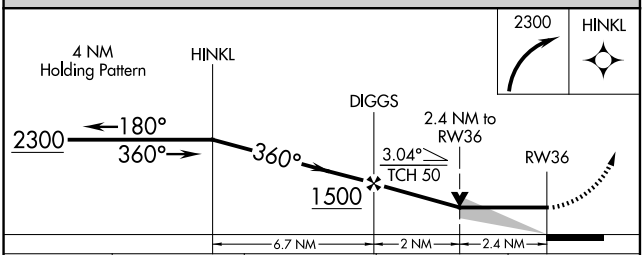

CATEGORY	A	B	C	D
LNAV MDA	840-1 793 (800-1)	840-1¼ 793 (800-1¼)	840-2¼ 793 (800-2¼)	840-2½ 793 (800-2½)
CIRCLING	840-1 774 (800-1)	840-1¼ 774 (800-1¼)	840-2¼ 774 (800-2¼)	840-2½ 774 (800-2½)

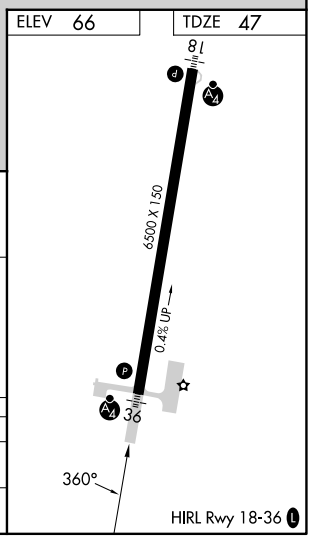

AK, 22 JAN 2026 to 19 MAR 2026

AK, 22 JAN 2026 to 19 MAR 2026