APP CRS	Rwy ldg	2560
004°	TDZE	672
	Apt Elev	673

RNAV (GPS) RWY 36
WOOD COUNTY (1G0)

RNP APCH.

T A NA — Rwy 36 helicopter visibility reduction below 1 SM NA. When local altimeter setting not received, use Toledo Express altimeter setting and increase all MDAs 40 feet. Straight-in and Circling Rwy 36 NA at night.

MISSED APPROACH: Climb to 2300 direct JUMAK and hold.

AWOS-3	TOLEDO APP CON	CLNC DEL	UNICOM
120.725	126.1 317.55	125.6	122.975 (CTAF) L

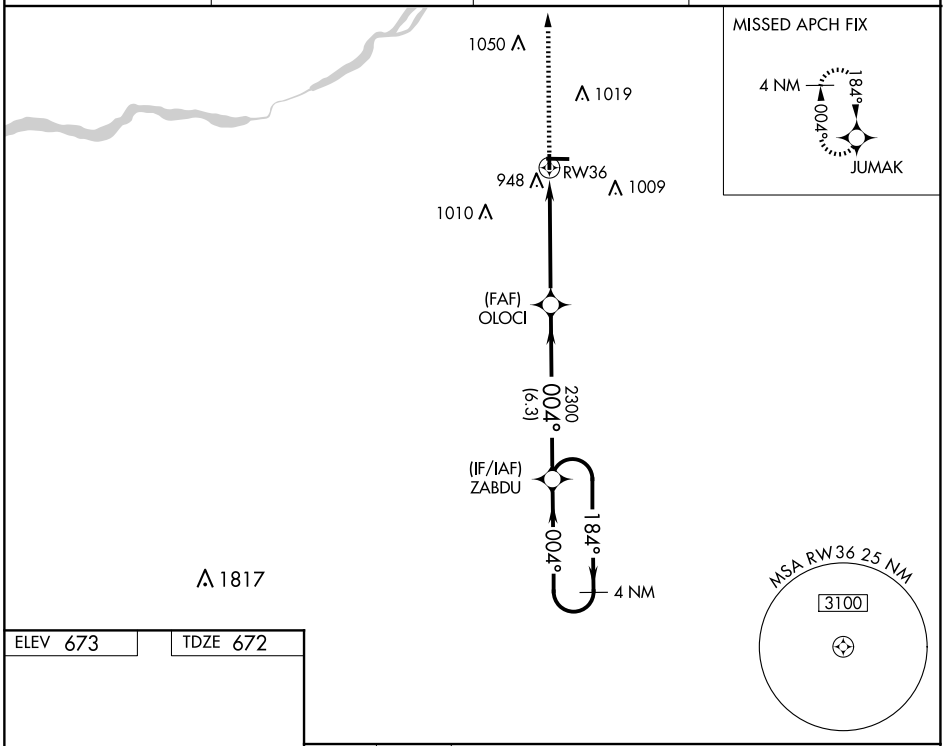

ELEV 673	TDZE 672

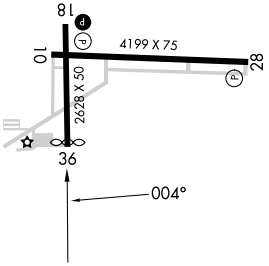

REIL Rwys 10, 18 and 28 L
MIRL Rwys 10-28 and 18-36 L

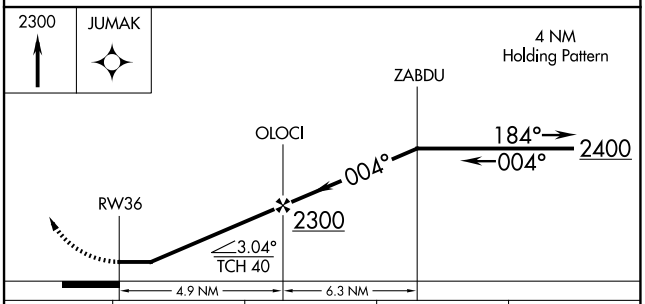

CATEGORY	A	B	C	D
LNAV MDA	1260-1 588 (600-1)		NA	
C CIRCLING	1300-1 627 (700-1)		NA	

EC-2, 19 FEB 2026 to 19 MAR 2026
EC-2, 19 FEB 2026 to 19 MAR 2026