VOR/DME GON 110.85 Chan 45 (Y)	APP CRS 242°	Rwy ldg 5000 TDZE 8 Apt Elev 9

VOR RWY 23
GROTON-NEW LONDON (GON)

Circling Rwy 15 NA at night.
Rwy 23 helicopter visibility reduction below 1 SM NA.

MISSED APPROACH: Climbing left turn to 2000 via GON R-207 to RINTS INT/GON 5.6 DME and hold.

ATIS	PROVIDENCE APP CON ★	GROTON TOWER ★	GND CON	CLNC DEL	CLNC DEL
127.0	125.75 319.2	125.6 (CTAF) L 236.775	121.65 236.775	119.85 (when twr closed)	121.65

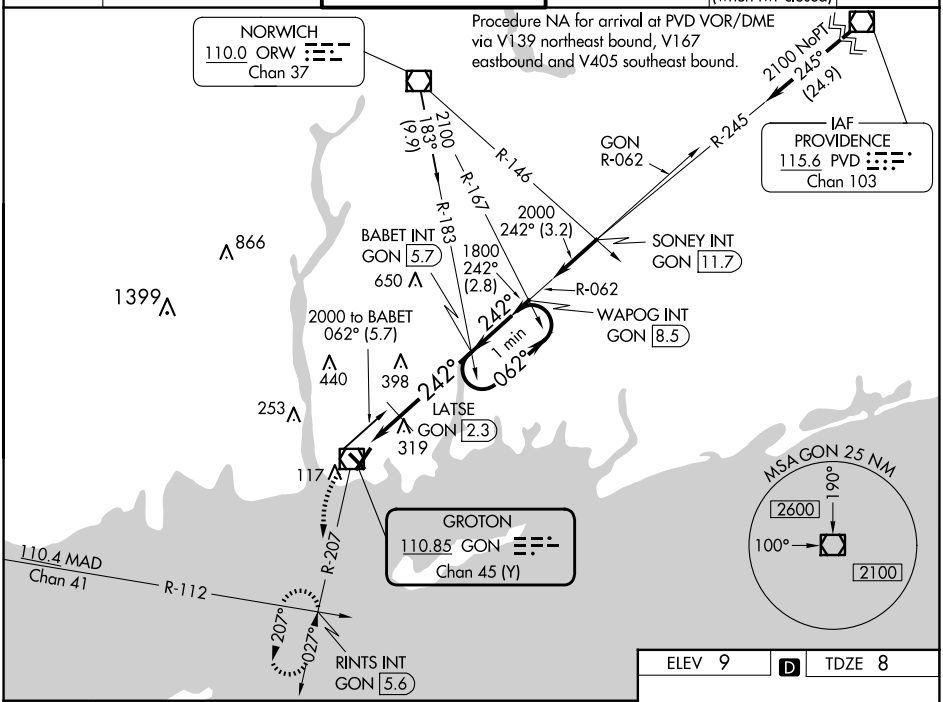

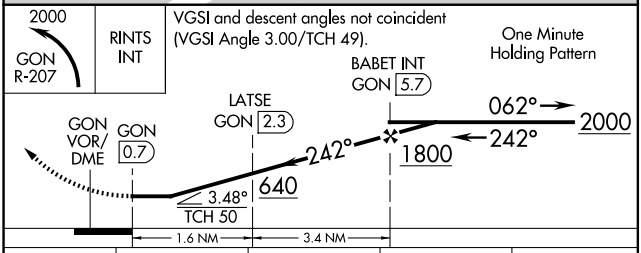

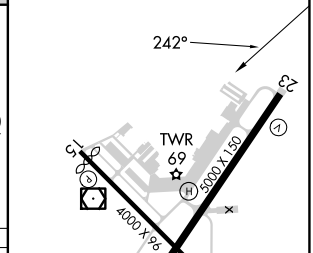

REIL Rwys 23 and 33
HIRL Rwys 5-23 and 15-33 L

CATEGORY	A	B	C	D
S-23	640-1 632 (700-1)		640-1¾ 632 (700-1¾)	
CIRCLING	640-1 631 (700-1)		700-2 691 (700-2)	840-2¾ 831 (900-2¾)
LATSE FIX MINIMUMS				
S-23	580-1 572 (600-1)		580-1⅝ 572 (600-1⅝)	
CIRCLING	580-1 571 (600-1)	620-1 611 (700-1)	700-2 691 (700-2)	840-2¾ 831 (900-2¾)

FAF to MAP 5 NM					
Knots	60	90	120	150	180
Min:Sec	5:00	3:20	2:30	2:00	1:40

NE-1, 19 FEB 2026 to 19 MAR 2026

NE-1, 19 FEB 2026 to 19 MAR 2026