APP CRS	Rwy ldg	3635
301°	TDZE	1108
	Apt Elev	1110

RNAV (GPS) RWY 30
STEVENS POINT MUNI (STE)

RNP APCH - GPS.

Rwy 30 helicopter visibility reduction below ¾ SM NA. When local altimeter setting not received, use Mosinee altimeter setting and increase all MDA 60 feet, increase LNAV Cat C and D visibility ¼ SM. VDP NA when using Mosinee altimeter setting.

MISSED APPROACH: Climbing left turn to 3000 direct SAJSI and hold.

AWOS-3	MINNEAPOLIS CENTER	UNICOM
119.275	124.4 317.7	122.7 (CTAF) L

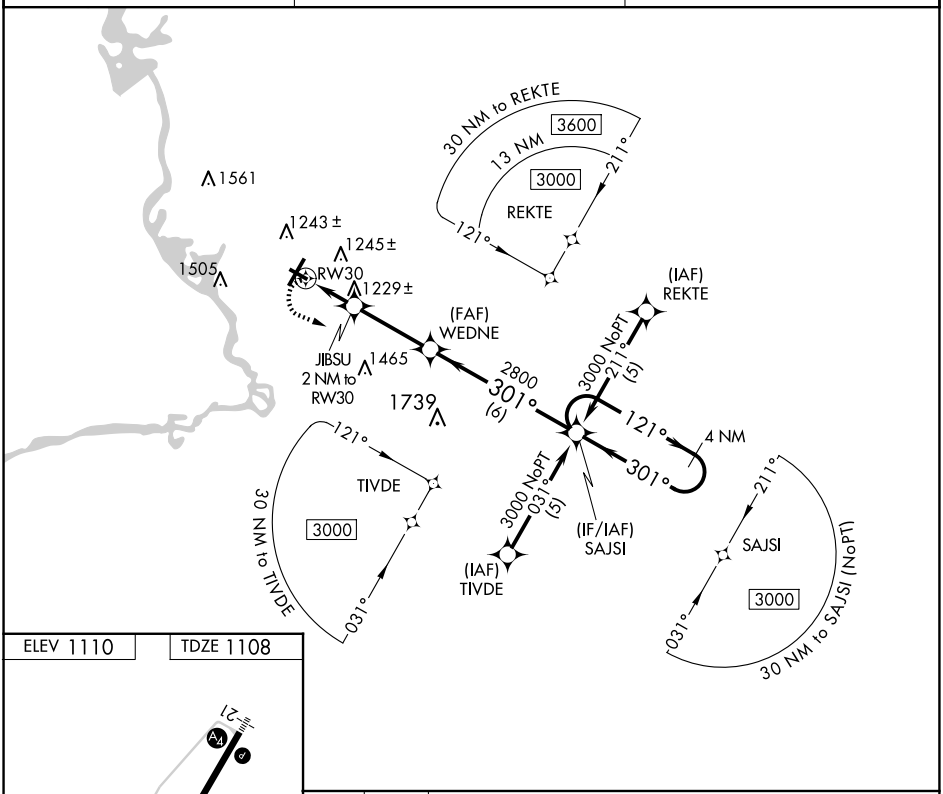

ELEV 1110 TDZE 1108

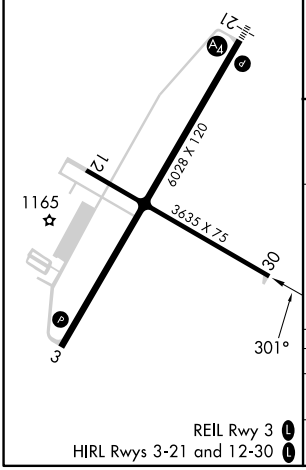

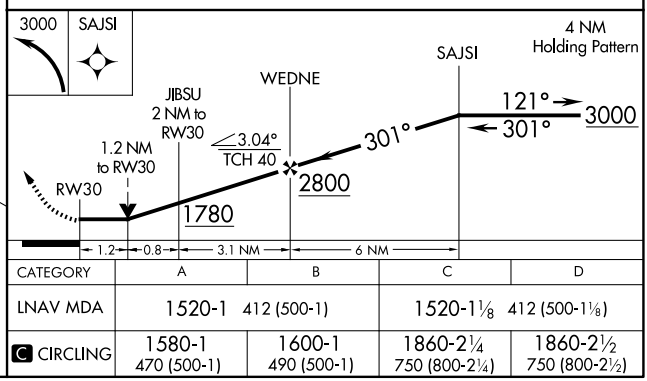

CATEGORY	A	B	C	D
LNAV MDA	1520-1 412 (500-1)		1520-1⅛ 412 (500-1⅛)	
C CIRCLING	1580-1 470 (500-1)	1600-1 490 (500-1)	1860-2¼ 750 (800-2¼)	1860-2½ 750 (800-2½)

REIL Rwy 3 L
HIRL Rwys 3-21 and 12-30 L

EC-3, 19 FEB 2026 to 19 MAR 2026