# ILS or LOC RWY 36

## OCALA INTL-JIM TAYLOR FLD (OCF)

| LOC I-OCF | APP CRS | Rwy Ldg | 6347 |
|---|---|---|---|
| 111.5 | 004° | TDZE | 80 |
| | | Apt Elev | 90 |

DME required.

DME from OCF VORTAC. DME use requires simultaneous reception of I-OCF and OCF DME. Inop table does not apply to S-ILS 36 all Cats. For inop ALS, increase S-LOC 36 Cats A and B visibility to 1 SM.

MALSR

MISSED APPROACH: Climb to 2000 on OCF VORTAC R-355 to JODON/OCF VORTAC 16 DME and hold.

| ATIS | JACKSONVILLE APP CON | OCALA TOWER ★ | GND CON |
|---|---|---|---|
| 128.125 | 118.6 251.15 | 119.25 (CTAF) L | 121.4 |

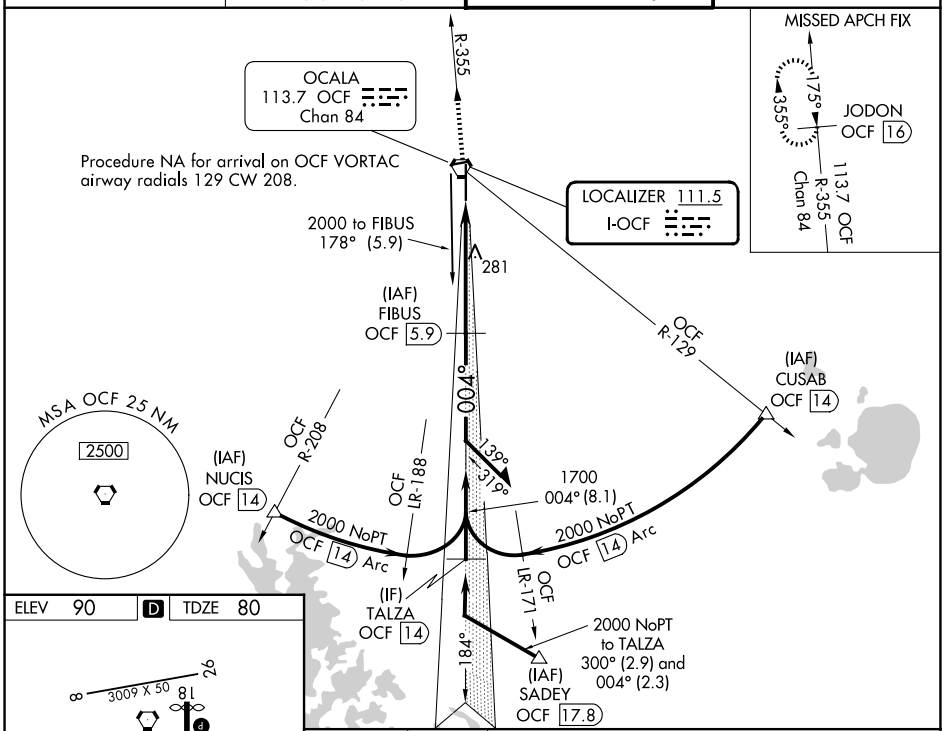


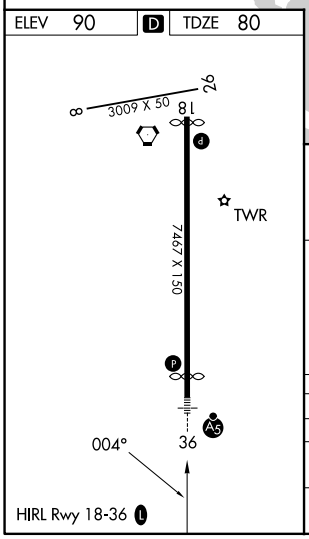


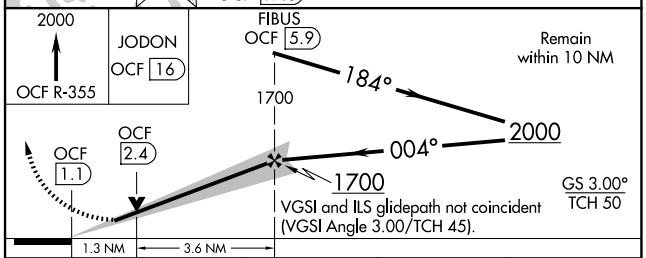


| CATEGORY | A | B | C | D |
|---|---|---|---|---|
| S-ILS 36 | 280-¾ 200 (200-¾) | | | |
| S-LOC 36 | 540-¾ 460 (500-¾) | | 540-⅞ 460 (500-⅞) | |
| CIRCLING | 600-1 510 (600-1) | | 760-1¾ 670 (700-1¾) | 920-2¾ 830 (900-2¾) |

SE-3, 19 FEB 2026 to 19 MAR 2026

SE-3, 19 FEB 2026 to 19 MAR 2026