ILS or LOC RWY 17
ASHEVILLE RGNL (AVL)

LOC/DME I-IMO	APP CRS	Rwy Ldg	8002
110.9	167°	TDZE	2164
Chan 46		Apt Elev	2164

ADF and DME required.

Circling NA west of Rwy 17-35.

MALSR

MISSED APPROACH: Climb to 5400 direct BRA NDB and hold. Continue climb-in-hold to 5400.

ATIS	ASHEVILLE APP CON★	ASHEVILLE TOWER★	GND CON	UNICOM
120.2	124.65 351.8	121.1 (CTAF) L 257.8	121.9	122.95

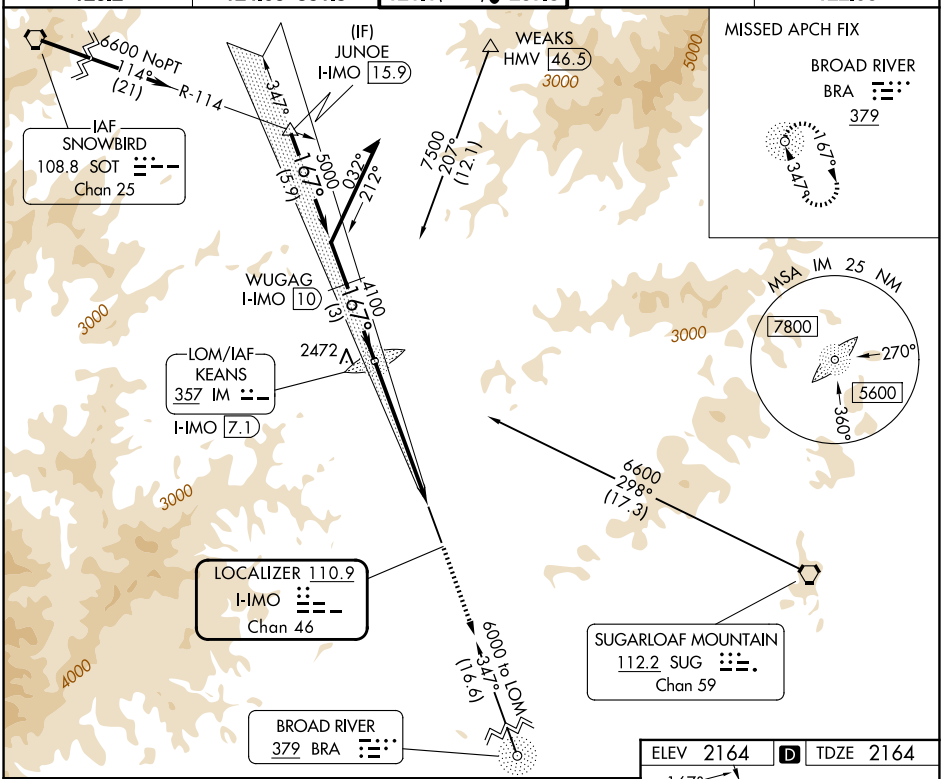

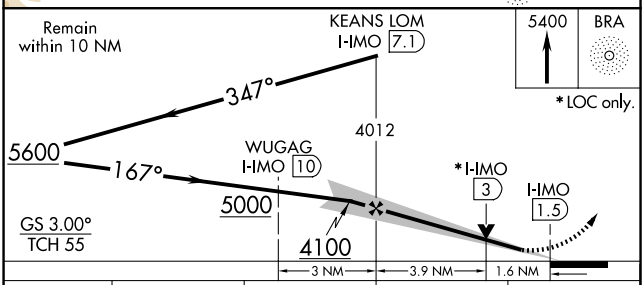

CATEGORY	A	B	C	D
S-ILS 17	2364-½		200 (200-½)	
S-LOC 17	2720-½	556 (600-½)	2720-1⅛	556 (600-1⅛)
CIRCLING	2800-1 636 (700-1)	2880-1 716 (800-1)	3540-3 1376 (1400-3)	3720-3 1556 (1600-3)

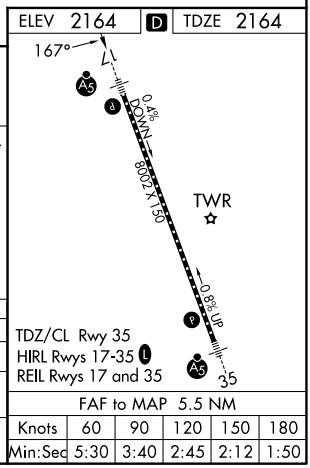

FAF to MAP 5.5 NM					
Knots	60	90	120	150	180
Min:Sec	5:30	3:40	2:45	2:12	1:50

SE-2, 19 FEB 2026 to 19 MAR 2026

SE-2, 19 FEB 2026 to 19 MAR 2026