MERIDIAN, MISSISSIPPI

HI-ILS X or LOC/DME X RWY 19L

[USN] MERIDIAN NAS (MC CAIN FIELD) (KNMM)

LOC/DME I-NMM	APCH CRS	Rwy ldg	8000
109.7	191°	TDZE	316
Chan 34		Arpt Elev	316

TACAN required

*When ALS inop, increase vis to ¾ mile.
**When ALS inop, increase vis to 1¼ miles.
***Circling CAT C remain within 1.7 NM, CAT D within 2.3 NM, CAT E within 4.5 NM.

MALSR A5

MISSED APPROACH: Climb to 800, then climbing left turn to 2200 intercept NMM TACAN R-141 to UBERY and hold.

ATIS ★	APP CON	MC CAIN TOWER ★	MC CAIN GND CON	ASR/PAR
290.525	120.5 269.325 (S) 379.275 (N) 120.95 276.4 (W) 121.275 348.7 (E)	126.2 340.2 Rwy 01L, 19L, and 28 126.2 360.2 Rwy 01R, 19R, and 10	336.4	

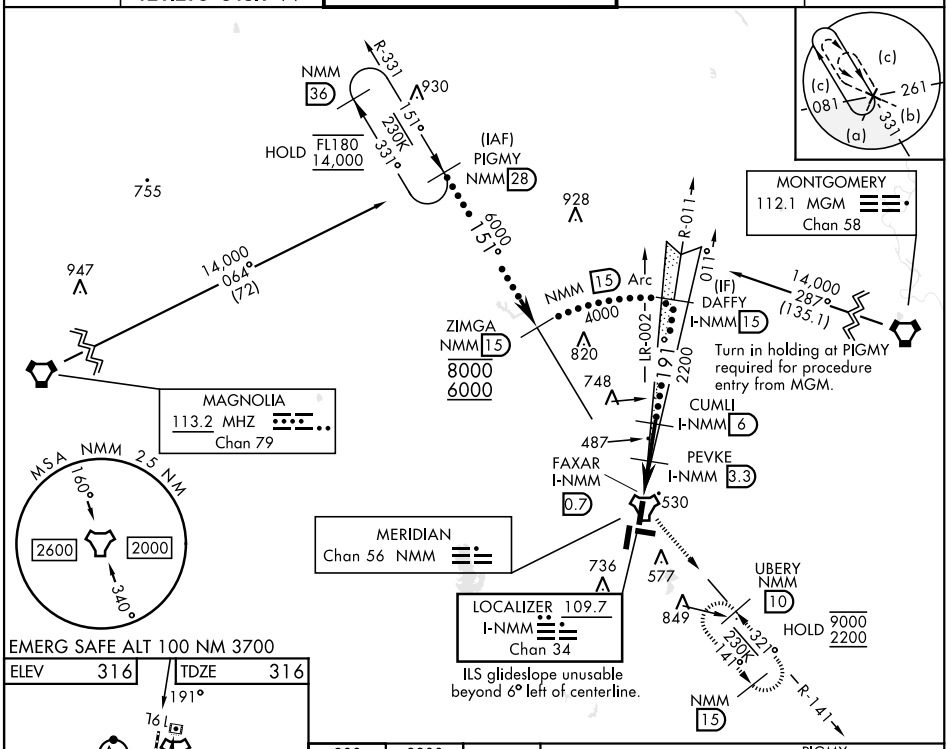

EMERG SAFE ALT 100 NM 3700

ELEV	316	TDZE	316

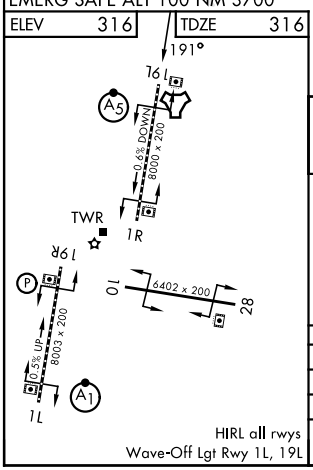

HIRL all rwys
Wave-Off Lgt Rwy 1L, 19L

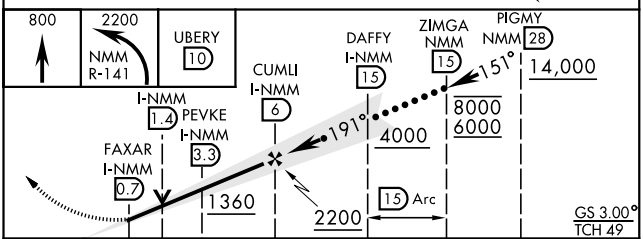

CATEGORY	C	D	E
S-ILS 19L *	516-½	200	(200-½)
S-LOC 19L**	740-¾	424	(500-¾)
CIRCLING***	840-1½ 524 (600-1½)	880-2 564 (600-2)	1080-2¾ 764 (800-2¾)

SC-4, 19 FEB 2026 to 19 MAR 2026
SC-4, 19 FEB 2026 to 19 MAR 2026