WAAS CH 65629 W15A	APP CRS 152°	Rwy Ldg 6500 TDZE 11 Apt Elev 15

RNAV (GPS) RWY 15
LAKE CHARLES RGNL (LCH)

RNP APCH - GPS.

ASR For uncompensated Baro-VNAV systems, LNAV/VNAV NA below -3°C or above 43°C.
For inop ALS, increase LNAV/VNAV all Cats visibility to RVR 4500 and LNAV Cats C and D visibility to 1 3/8 SM.
* RVR 1800 authorized with use of FD or AP or HUD to DA.

MALSR

MISSED APPROACH: Climb to 1900 direct SOTLE and hold.

ATIS	LAKE CHARLES APP CON★	LAKE CHARLES TOWER★	GND CON	UNICOM
118.75	119.35 353.75	120.7 (CTAF) L 257.8	121.8	122.95

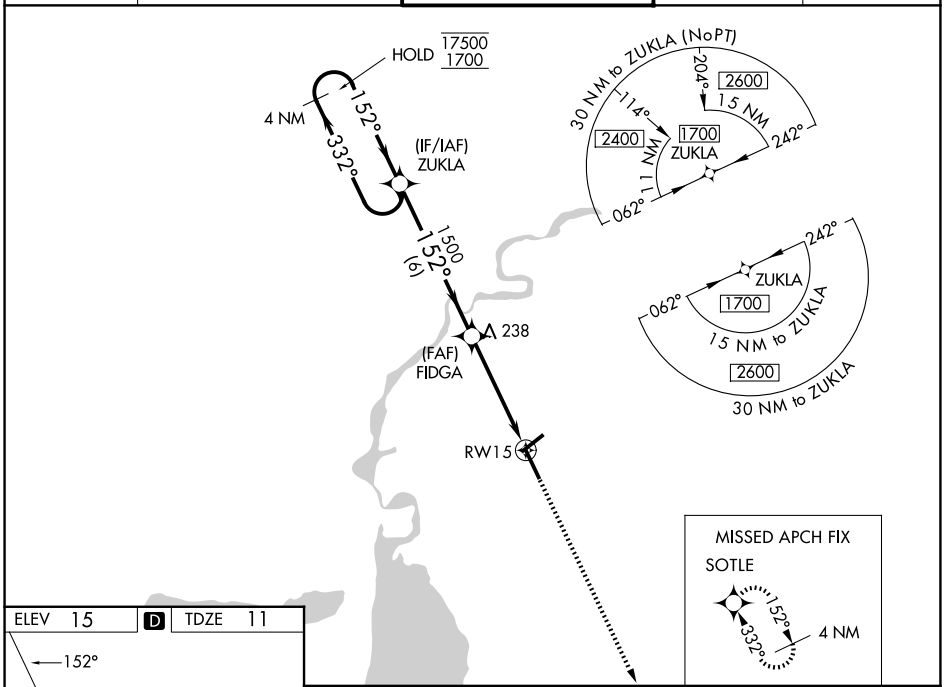

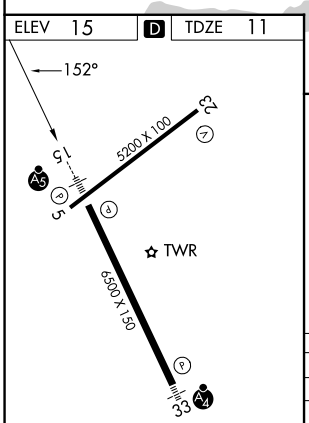

REIL Rwys 5 and 23
MIRL Rwy 5-23 L
HIRL Rwy 15-33 L

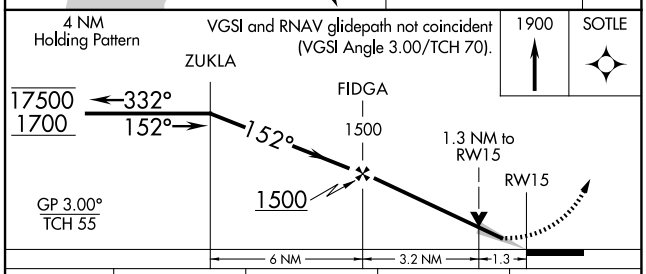

CATEGORY	A	B	C	D
LPV DA *	211/24 200 (200-½)			
LNAV/VNAV DA	300/24 289 (300-½)			
LNAV MDA	500/24 489 (500-½)		500/50 489 (500-1)	
CIRCLING	500-1 485 (500-1)		580-1½ 565 (600-1½)	680-2 665 (700-2)

SC-4, 19 FEB 2026 to 19 MAR 2026

SC-4, 19 FEB 2026 to 19 MAR 2026