LOC I-MDH	APP CRS	Rwy Ldg	6506
110.9	182°	TDZE	407
		Apt Elev	411

ILS or LOC RWY 18L
SOUTHERN ILLINOIS (MDH)

ADF required.

Circling Rwy 6, 36L NA at night.

MALSR

MISSED APPROACH: Climb to 2100 then climbing right turn to 2400 direct CABBI LOM and hold.

ATIS	KANSAS CITY CENTER	SOUTHERN TOWER ★	GND CON	UNICOM
119.725	127.475 346.275	125.35 (CTAF) L 322.4	121.8	122.95

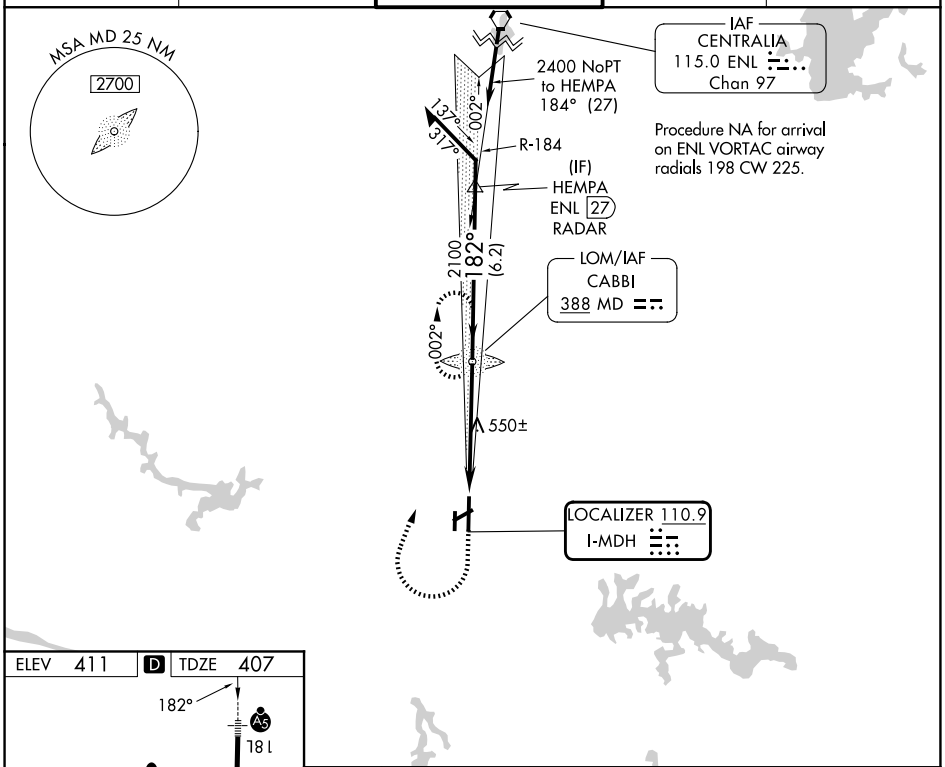

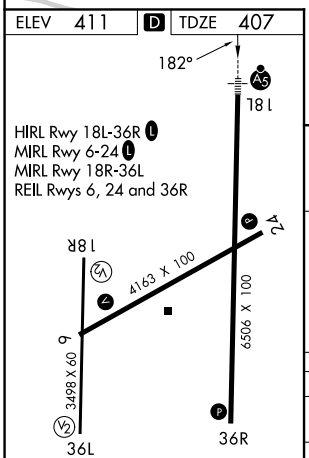

FAF to MAP 4.9 NM

Knots	60	90	120	150	180
Min:Sec	4:54	3:16	2:27	1:58	1:38

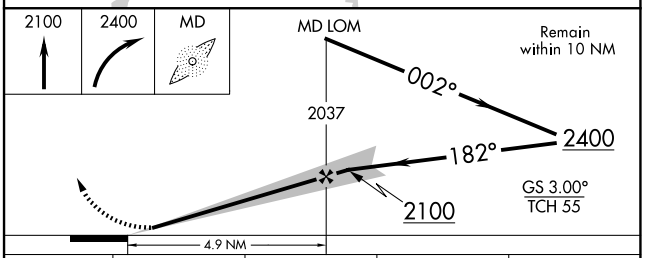

CATEGORY	A	B	C	D
S-ILS 18L	607-½ 200 (200-½)			
S-LOC 18L	800-½ 393 (400-½)		800-⅝ 393 (400-⅝)	
CIRCLING	900-1 489 (500-1)	920-1 509 (600-1)	1180-2¼ 769 (800-2¼)	1180-2½ 769 (800-2½)

EC-3, 19 FEB 2026 to 19 MAR 2026