FORT POLK, LOUISIANA

RNAV (GPS) RWY 16

WAAS CH 99069 W16A	APCH CRS 158°	Rwy ldg 3913 TDZE 328 Arpt Elev 330

[USA] MAKS AAF (FORT POLK) (KPOE)

RNP APCH - GPS

RADAR required for arrivals at CATVO.

For uncompensated Baro-VNAV systems, LNAV/VNAV not authorized below -15°C or above 54°C. When control tower is closed, increase vis to 1 mile.

MISSED APPROACH: Climb to 2000 direct CATVO and hold.

ATIS	APP CON	TOWER ★	GND CON	ASR/PAR
134.85 282.2	123.7 261.3	119.0 (CTAF) 257.75	121.8 239.25	

NoPT for arrival at COCOS on V212 eastbound.

When R-3803C is active, procedure entry from COCOS not authorized. Expect radar vectors to final.

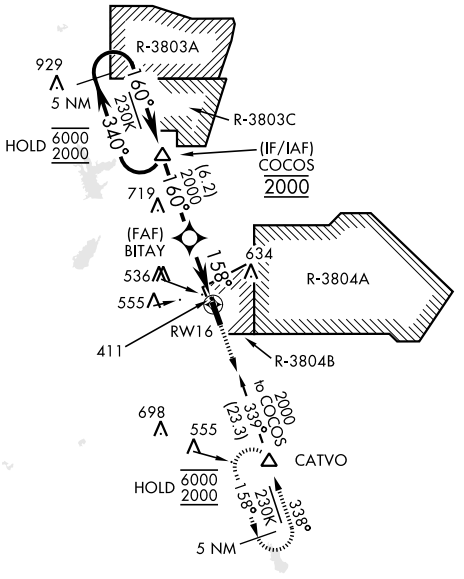

ELEV 330 TDZE 328

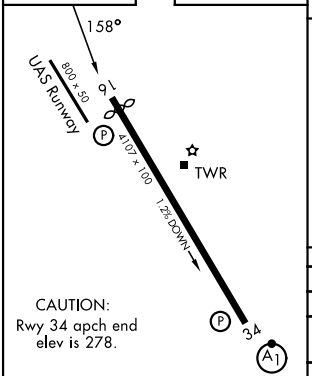

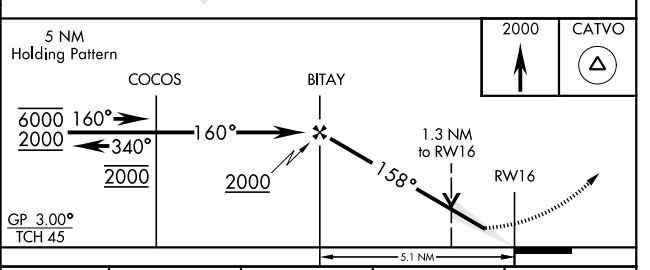

CATEGORY	A	B	C	D
LPV DA	611-⅞	283	(300-⅞)	
LNAV/VNAV DA	800-1⅜	472	(500-1⅜)	
LNAV MDA	800-1 472 (500-1)		800-1⅜ 472 (500-1⅜)	
CIRCLING	880-1 550 (600-1)		880-1½ 550 (600-1½)	940-2 610 (700-2)

SC-4, 19 FEB 2026 to 19 MAR 2026
SC-4, 19 FEB 2026 to 19 MAR 2026