LOC/DME I-OIU	APP CRS	Rwy Ldg	9400
110.75	011°	TDZE	296
Chan 44 (Y)		Apt Elev	312

ILS or LOC RWY 1L
WASHINGTON DULLES INTL (IAD)

RNP APCH - GPS. From HELMZ.
DME or RADAR required. DME required for LOC only.
RADAR required for procedure entry at WABER.

Simultaneous approach authorized.
For inop ALS, increase LOC Cats C/D visibility to RVR 5500.

ALSF-2

MISSED APPROACH: Climb to 800 then climbing left turn to 3000 on heading 276° and on AML VOR/DME R-319 to NHLEN INT/AML 27.3 DME and hold.

D-ATIS	POTOMAC APP CON	DULLES TOWER	GND CON
134.85	120.45 306.925 (241°-330°) 128.525 306.925 (091°-240°) 126.1 338.25 (331°-090°)	120.1 317.8 (Rwy 1R/19L) 120.25 348.6 (Rwy 1C/19C) 134.425 348.6 (Rwys 1L/19R and 12/30)	121.9 317.8 (EAST) 121.625 348.6 (WEST)

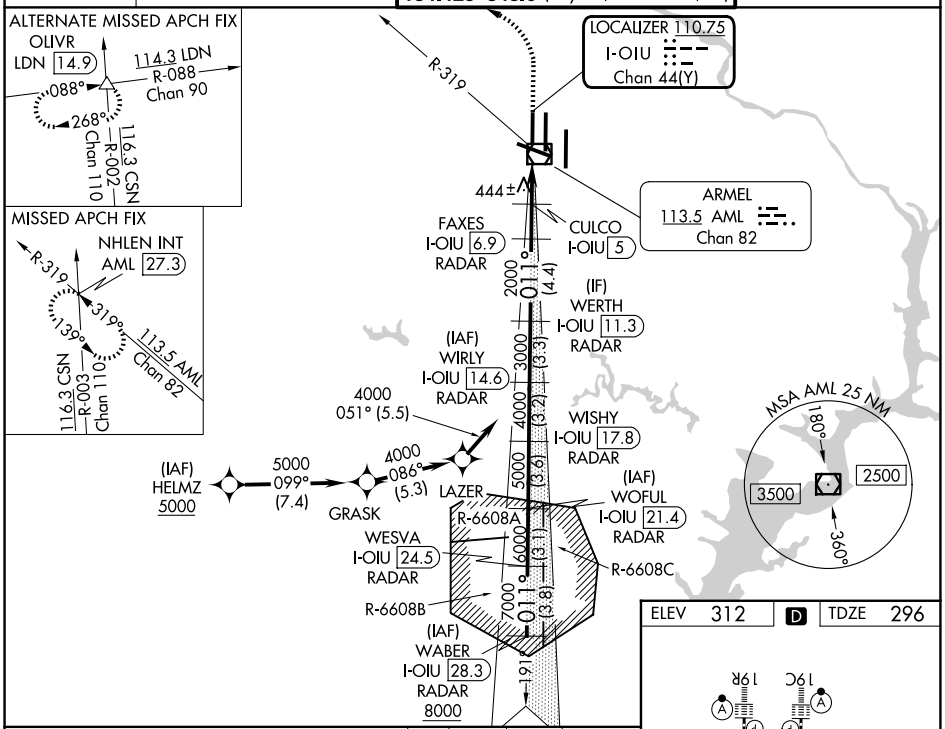

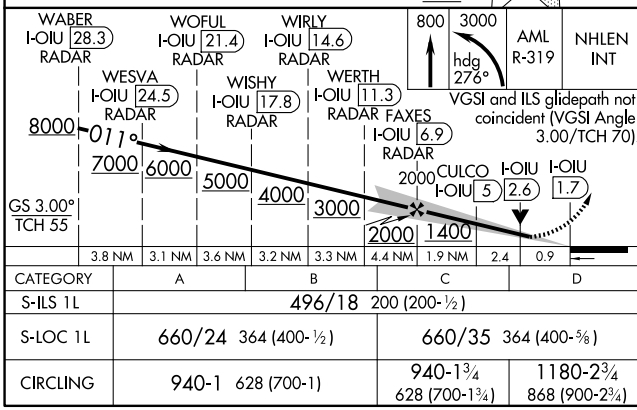

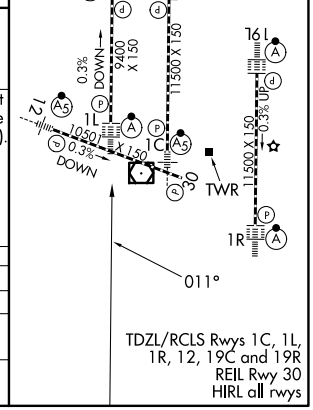

CATEGORY	A	B	C	D
S-ILS 1L	496/18 200 (200-½)			
S-LOC 1L	660/24 364 (400-½)		660/35 364 (400-⅝)	
CIRCLING	940-1 628 (700-1)		940-1¾ 628 (700-1¾)	1180-2¾ 868 (900-2¾)

TDZL/RCLS Rwys 1C, 1L, 1R, 12, 19C and 19R
REIL Rwy 30
HIRL all rwys

NE-3, 19 FEB 2026 to 19 MAR 2026

NE-3, 19 FEB 2026 to 19 MAR 2026