ILS or LOC/DME RWY 12
WASHINGTON DULLES INTL (IAD)

LOC I-AJU	APP CRS	Rwy Ldg / TDZE / Apt Elev
109.3	121°	10501 / 310 / 312

DME required for LOC only.
DME from AML VOR/DME. Simultaneous reception of I-AJU and AML DME required.

MALSR

MISSED APPROACH: Climb to 800 then climbing right turn to 5000 via heading 290° and AML VOR/DME R-270 to OLIVR INT/AML 20 DME and hold, continue climb-in-hold to 5000.

D-ATIS	POTOMAC APP CON	DULLES TOWER	GND CON
134.85	120.45 306.925 (241°-330°) 128.525 306.925 (091°-240°) 126.1 338.25 (331°-090°)	120.1 317.8 (Rwy 1R/19L) 120.25 348.6 (Rwy 1C/19C) 134.425 348.6 (Rwys 1L/19R and 12/30)	121.9 317.8 (EAST) 121.625 348.6 (WEST)

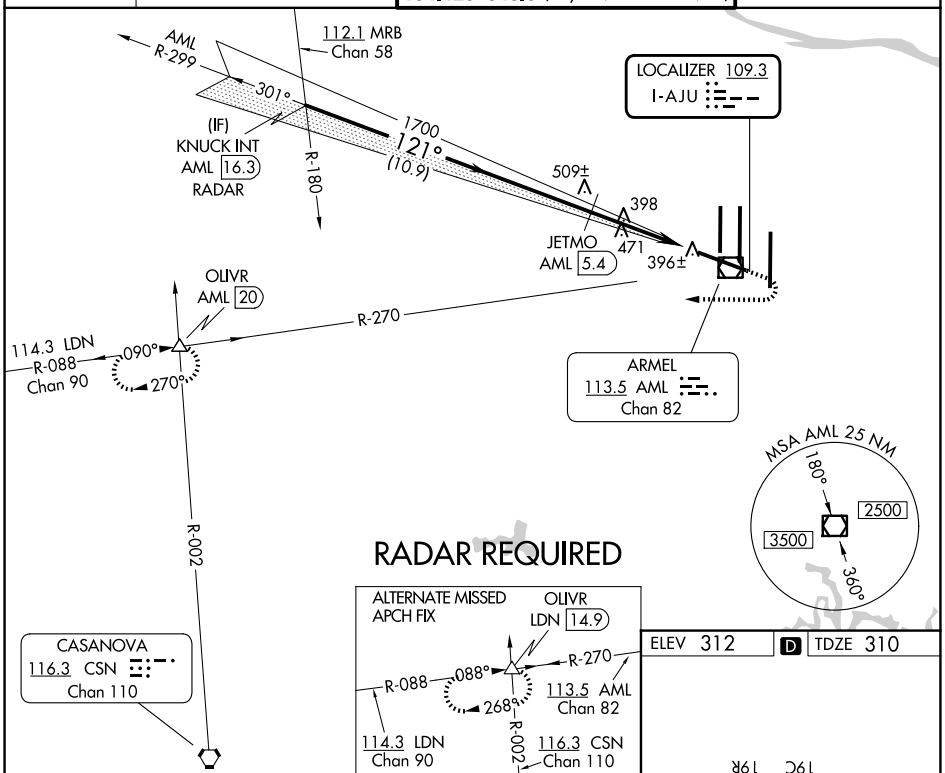

ELEV 312 | D | TDZE 310

VGSI and ILS glidepath not coincident (VGSI Angle 3.00/TCH 66).

800	5000 hdg 290°	AML R-270	OLIVR

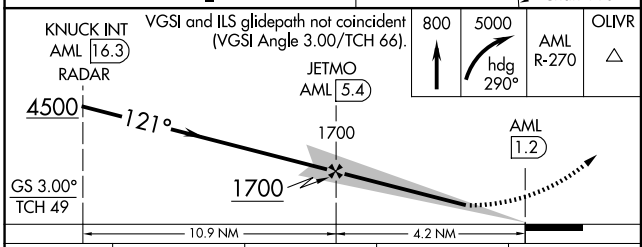

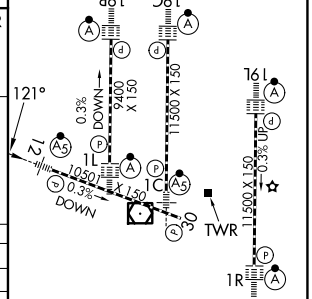

CATEGORY	A	B	C	D
S-ILS 12	510/18 200 (200- ½)			
S-LOC 12	740/24 430 (500-½)		740/40 430 (500-¾)	
CIRCLING	940-1 628 (700-1)		940-1¾ 628 (700-1¾)	1180-2¾ 868 (900-2¾)

TDZL/RCLS Rwys 1C, 1L, 1R, 12, 19C and 19R
REIL Rwy 30
HIRL all rwys

NE-3, 19 FEB 2026 to 19 MAR 2026

NE-3, 19 FEB 2026 to 19 MAR 2026