APP CRS	Rwy Ldg	11500
011°	TDZE	286
	Apt Elev	312

RNAV (RNP) Z RWY 1C
WASHINGTON DULLES INTL (IAD)

RNP AR APCH - GPS. Authorization required.

Simultaneous approach authorized. For uncompensated Baro-VNAV systems, procedure NA below -13°C or above 54°C. For inop ALS, increase RNP 0.11 all Cats visibility to RVR 4000.

MALSR

MISSED APPROACH: Climb to 4000 direct CHDMN and hold, continue climb-in-hold to 4000.

D-ATIS	POTOMAC APP CON	DULLES TOWER	GND CON
134.85	120.45 306.925 (241°-330°) 128.525 306.925 (091°-240°) 126.1 338.25 (331°-090°)	120.1 317.8 (Rwy 1R/19L) 120.25 348.6 (Rwy 1C/19C) 134.425 348.6 (Rwys 1L/19R and 12/30)	121.9 317.8 (EAST) 121.625 348.6 (WEST)

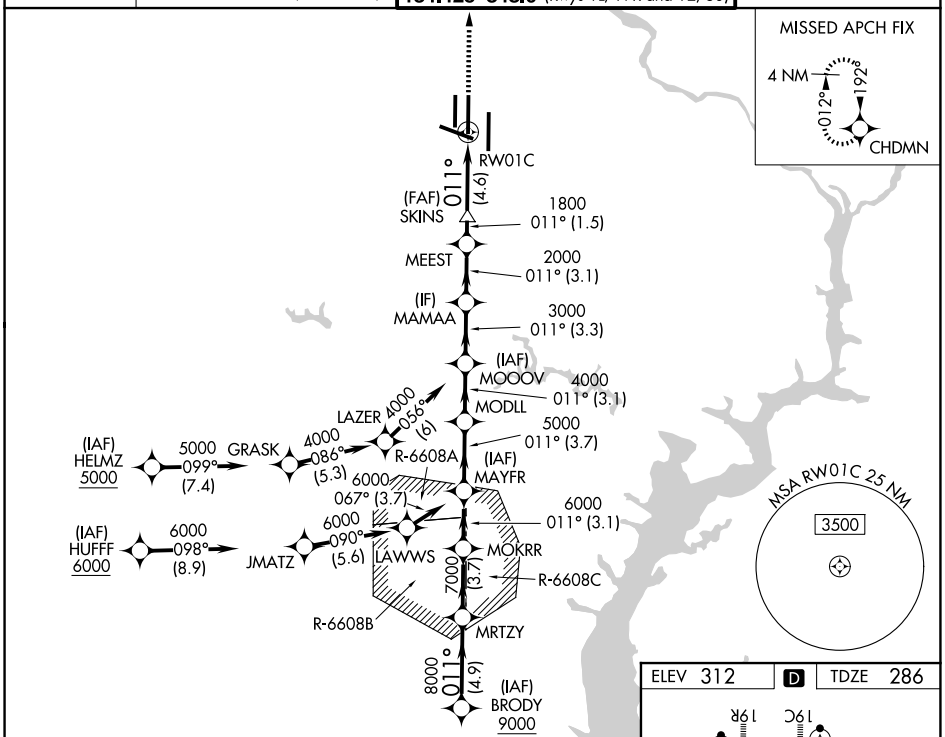

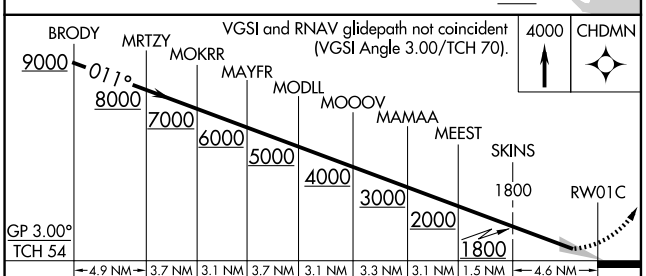

CATEGORY	A	B	C	D
RNP 0.11 DA	540/24 254 (300-½)			
RNP 0.30 DA	730/45 444 (500-⅞)			

AUTHORIZATION REQUIRED

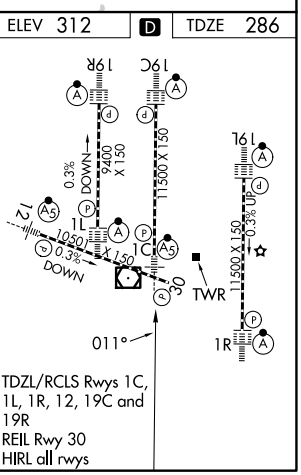

TDZL/RCLS Rwys 1C, 1L, 1R, 12, 19C and 19R
REIL Rwy 30
HIRL all rwys

NE-3, 19 FEB 2026 to 19 MAR 2026

NE-3, 19 FEB 2026 to 19 MAR 2026