RNAV (GPS) RWY 2L

DUPAGE (DPA)

WAAS CH 86830 W02B	APP CRS 015°	Rwy ldg 7571 TDZE 754 Apt Elev 759

RNP APCH - GPS.

Circling Rwy 15, 28, 33 NA at night. For uncompensated Baro-VNAV systems, LNAV/VNAV NA below -20°C or above 54°C. For inop ALS, increase LNAV Cats C/D visibility to 1⅜ SM.

MALSR

MISSED APPROACH: Climb to 1300 then climbing left turn to 3000 direct HINCK and hold.

ATIS	CHICAGO APP CON	DUPAGE TOWER	GND CON	CLNC DEL
132.075	133.5 349.0	120.9 257.8	121.8	119.75

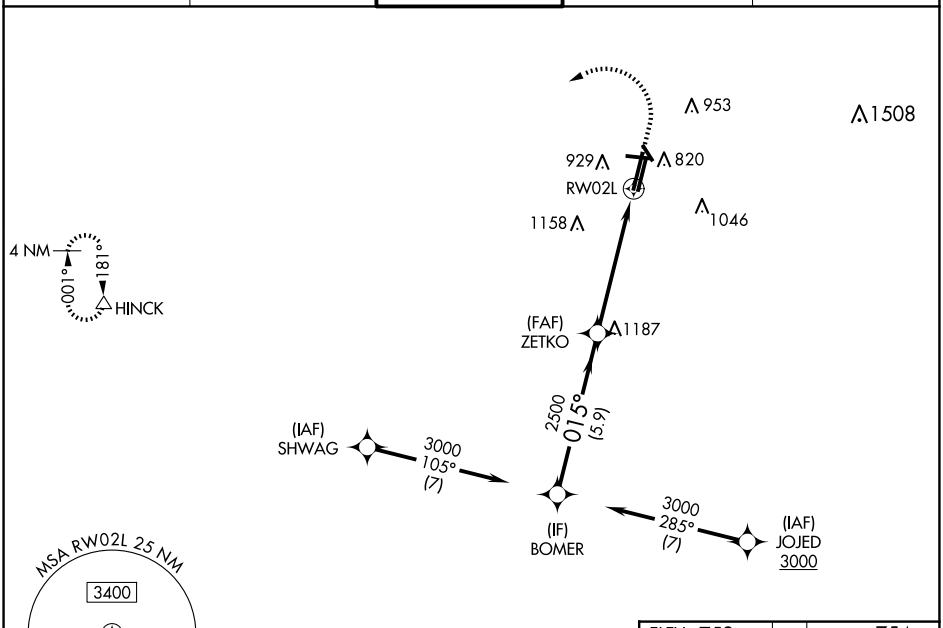

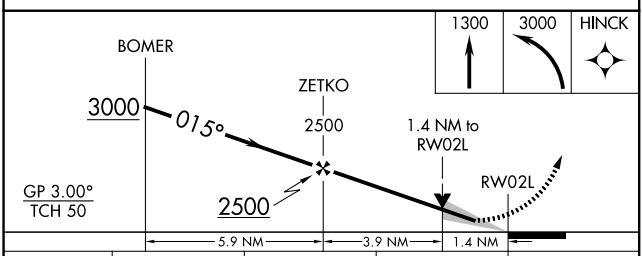

CATEGORY	A	B	C	D
LPV DA	954/18 200 (200-½)			
LNAV/VNAV DA	1214/45 460 (500-⅞)			
LNAV MDA	1260/24 506 (600-½)		1260/55 506 (600-1)	
CIRCLING	1260-1 501 (600-1)	1360-1 601 (700-1)	1460-2 701 (800-2)	1460-2¼ 701 (800-2¼)

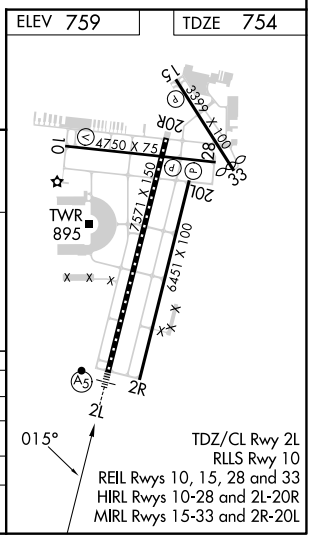

EC-3, 19 FEB 2026 to 19 MAR 2026
EC-3, 19 FEB 2026 to 19 MAR 2026