APP CRS	Rwy Ldg	3999
345°	TDZE	667
	Apt Elev	697

RNAV (GPS) RWY 34
VERMILION RGNL (DNV)

RNP APCH - GPS.

Circling NA to Rwys 12 and 30.
Rwy 34 helicopter visibility reduction below ¾ SM NA.

MISSED APPROACH: Climbing right turn to 2300 direct LEONS and hold.

AWOS-3	CHAMPAIGN APP CON ★	CLNC DEL	UNICOM
119.275	121.35 285.65	121.7	122.7 (CTAF) L

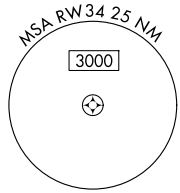

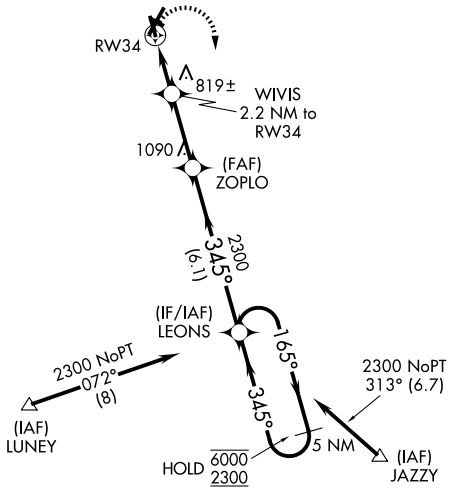

ELEV 697 | TDZE 667

HIRL Rwy 3-21 L
MIRL Rwy 16-34 L

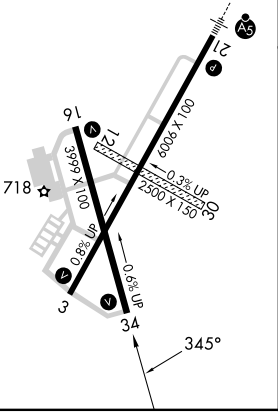

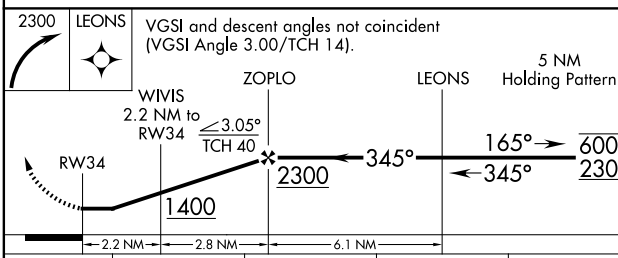

CATEGORY	A	B	C	D
LNAV MDA	1080-1 413 (400-1)		1080-1¼ 413 (400-1¼)	
CIRCLING	1160-1 463 (500-1)		1240-1½ 543 (600-1½)	1340-2 643 (700-2)

EC-3, 19 FEB 2026 to 19 MAR 2026
EC-3, 19 FEB 2026 to 19 MAR 2026