WAAS CH 42633 W35A	APP CRS 354°	Rwy ldg 7401 TDZE 966 Apt Elev 1000

RNAV (GPS) RWY 35
STILLWATER RGNL (SWO)

RNP APCH - GPS.

Baro-VNAV and VDP NA when using Ponca City altimeter setting. For uncompensated Baro-VNAV systems, LNAV/VNAV NA below -16°C or above 54°C. When local altimeter setting not received, use Ponca City altimeter setting: increase LPV DA to 1246 feet and all visibilities ⅛ SM. Increase LNAV/VNAV DA to 1336 feet and all visibilities ¼ SM. Increase all MDAs 80 feet and LNAV visibility Cats C/D ¼, and Circling visibility Cat D ¼ SM.

MISSED APPROACH: Climb to 3000 direct ACOKO and hold.

ASOS	KANSAS CITY CENTER	STILLWATER TOWER ★	GND CON	UNICOM
135.725	127.8 319.1	125.35 (CTAF) L	121.6	122.95

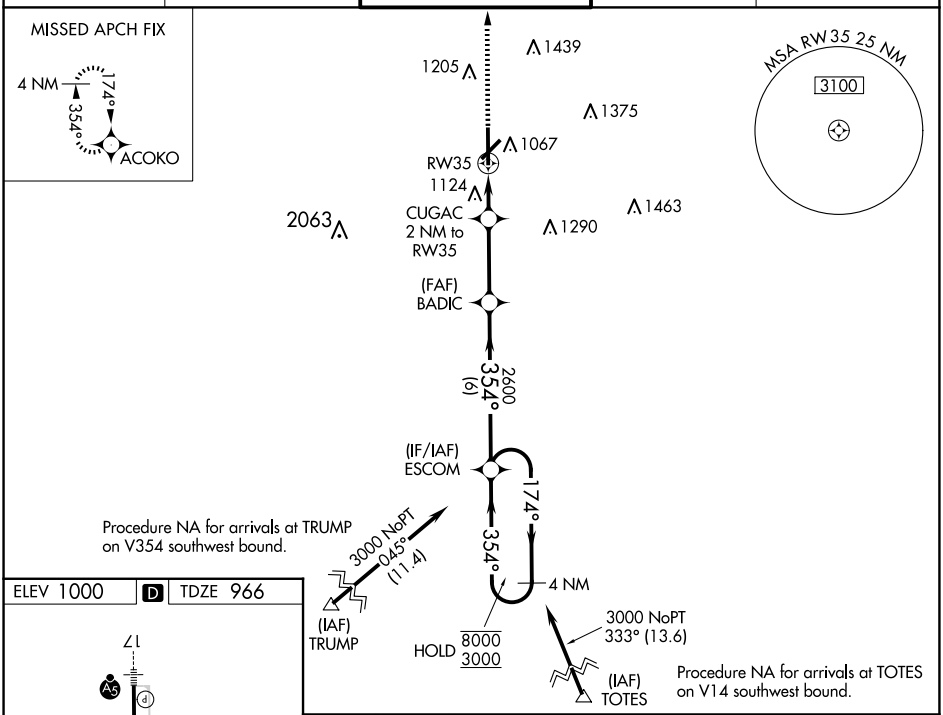

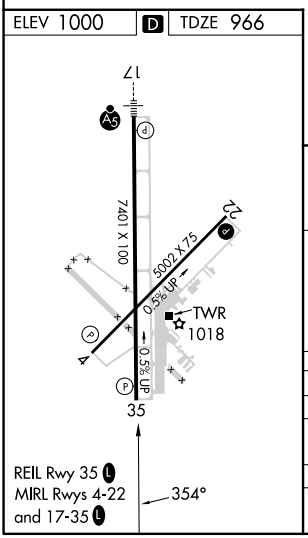

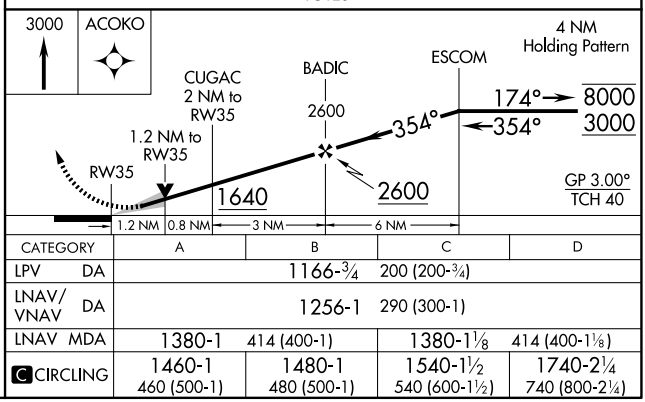

CATEGORY	A	B	C	D
LPV DA	1166-¾ 200 (200-¾)			
LNAV/VNAV DA	1256-1 290 (300-1)			
LNAV MDA	1380-1 414 (400-1)		1380-1⅛ 414 (400-1⅛)	
C CIRCLING	1460-1 460 (500-1)	1480-1 480 (500-1)	1540-1½ 540 (600-1½)	1740-2¼ 740 (800-2¼)

SC-1, 19 FEB 2026 to 19 MAR 2026
SC-1, 19 FEB 2026 to 19 MAR 2026