# RNAV (GPS) RWY 14
## CRYSTAL (MIC)

| APP CRS | Rwy Ldg | 3508 |
|---|---|---|
| 139° | TDZE | 869 |
| | Apt Elev | 869 |

RNP APCH - GPS.

Rwy 14 helicopter visibility reduction below ¾ SM NA.
Circling NA to Rwys 6R and 24L.

MISSED APPROACH: Climbing left turn to 3100 direct GEP VORTAC and hold, continue climb-in-hold to 3100.

| ATIS | MINNEAPOLIS APP CON | CRYSTAL TOWER★ | GND CON | CLNC DEL | CLNC DEL (When twr closed) | UNICOM |
|---|---|---|---|---|---|---|
| 124.475 | 126.5 335.65 | 120.7 (CTAF) L | 121.6 | 121.6 | 121.6 | 122.95 |

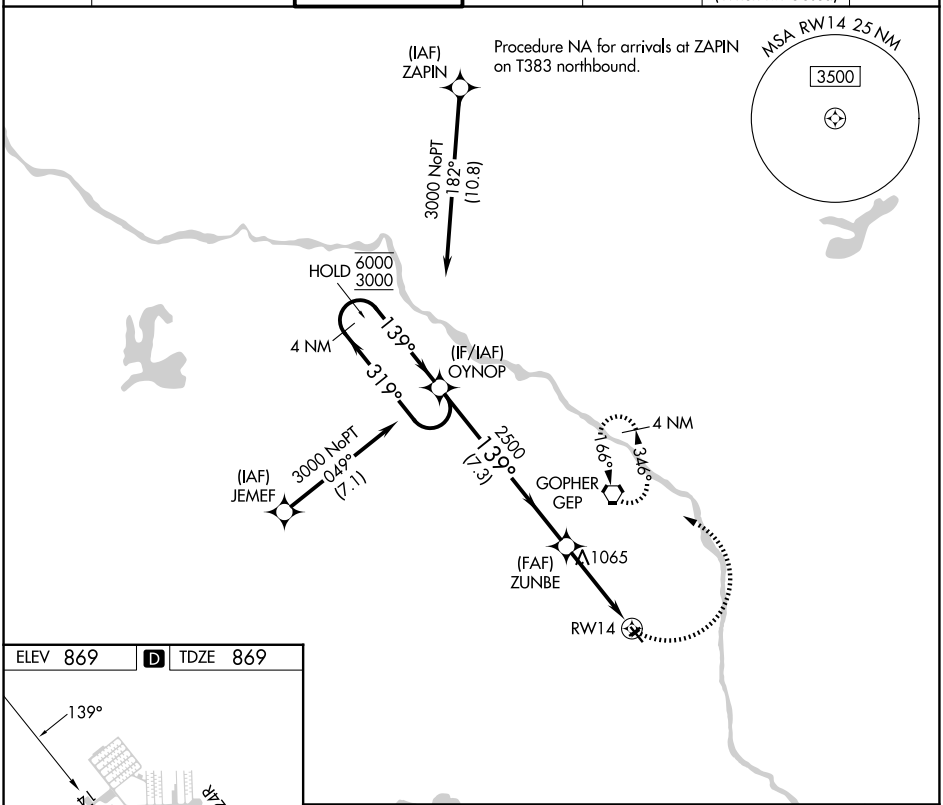


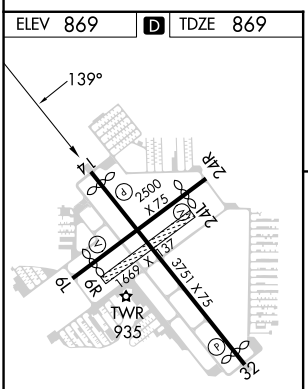


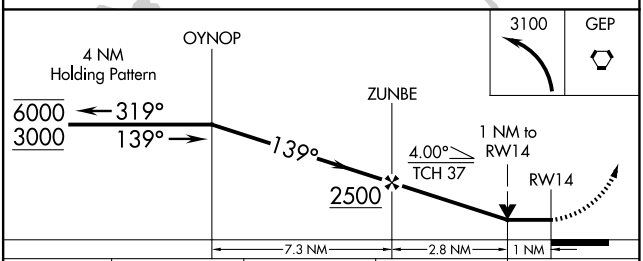


| CATEGORY | A | B | C | D |
|---|---|---|---|---|
| LNAV MDA | 1320-1 451 (500-1) | | NA | |
| CIRCLING | 1340-1 471 (500-1) | 1380-1 511 (600-1) | NA | |

REIL Rwys 14 and 32 L
MIRL Rwys 6L-24R and 14-32 L



NC-1, 19 FEB 2026 to 19 MAR 2026
NC-1, 19 FEB 2026 to 19 MAR 2026