LOC I-ASG	APP CRS	Rwy Ldg / TDZE / Apt Elev
110.9	183°	4939 / 1351 / 1353

AL-5165 (FAA)

ILS or LOC RWY 18
SPRINGDALE MUNI (ASG)

Circling NA east of Rwy 18-36. Rwy 18 helicopter visibility reduction below ¾ SM NA. Autopilot coupled approach NA below 1900. For inop ALS, increase S-ILS 18 visibility to ⅞ SM.

MALSF

MISSED APPROACH: Climb to 2300 then climbing left turn to 4000 on heading 120° and RZC VORTAC R-150 to WESTY INT/RZC 18 DME and hold.

AWOS-3	RAZORBACK APP CON★	SPRINGDALE TOWER★	GND CON	REIL 18, 36	UNICOM
124.675	126.6 305.2	118.2 (CTAF) L	121.6	122.8 L	122.95

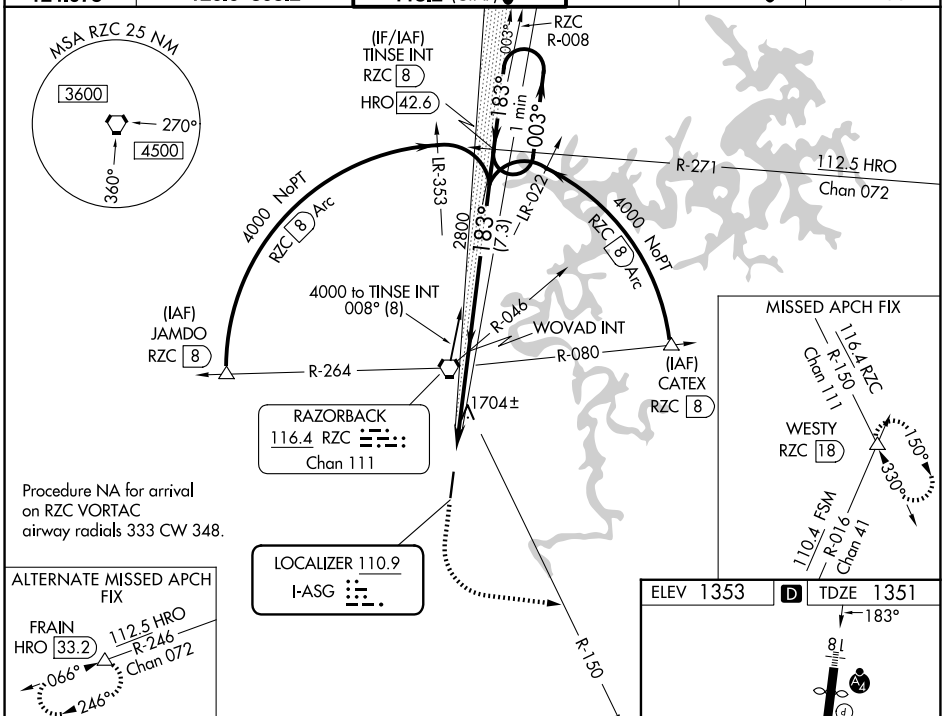

Procedure NA for arrival on RZC VORTAC airway radials 333 CW 348.

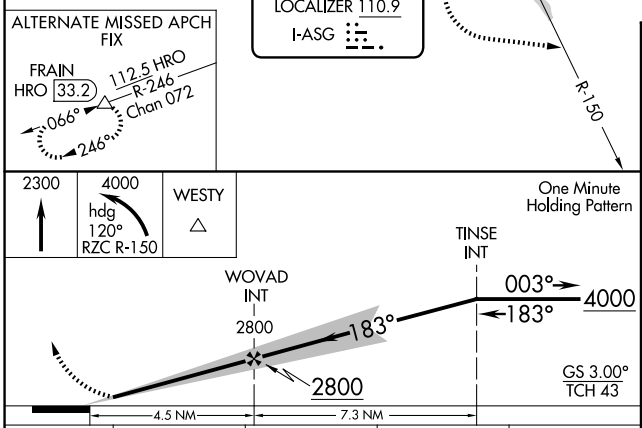

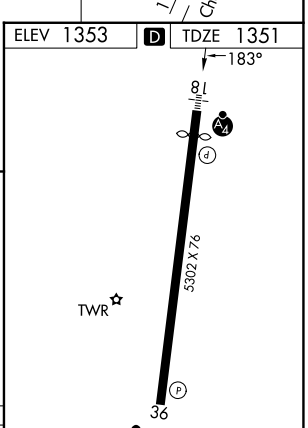

REIL Rwy 18, 36 L
HIRL Rwy 18-36 L

CATEGORY	A	B	C	D
S-ILS 18	1605-¾ 254 (300-¾)			
S-LOC 18	1960-¾ 609 (700-¾)		1960-1½ 609 (700-1½)	
CIRCLING	1960-1 607 (700-1)	2000-1 647 (700-1)	2020-1¾ 667 (700-1¾)	2220-2¾ 867 (900-2¾)

FAF to MAP 4.5 NM

Knots	60	90	120	150	180
Min:Sec	4:30	3:00	2:15	1:48	1:30

SC-1, 19 FEB 2026 to 19 MAR 2026