WAAS CH 86713 W26B	APP CRS 267°	Rwy Ldg 10001 TDZE 790 Apt Elev 794

RNAV (GPS) RWY 26L

GERALD R FORD INTL (GRR)

For uncompensated Baro-VNAV systems, LNAV/VNAV NA below -16°C (4°F) or above 54°C (130°F). DME/DME RNP-0.3 NA. For inoperative ALS, increase LNAV/VNAV Cat D visibility to RVR 5000.
** RVR 1800 authorized with use of FD or AP or HUD to DA.

MALSR

MISSED APPROACH: Climb to 2700 direct FERLI and track 267° to JAKES and hold.

ATIS	GREAT LAKES APP CON★	GRAND RAPIDS TOWER★	GND CON	UNICOM
118.725	128.4 257.6	135.65 (CTAF) L 339.8	121.8	122.95

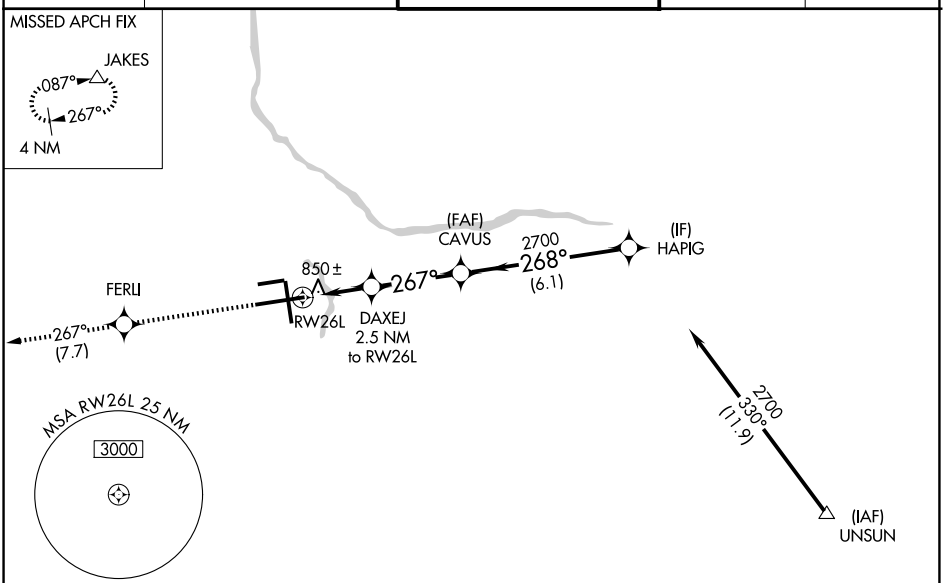

ELEV 794 | D | TDZE 790

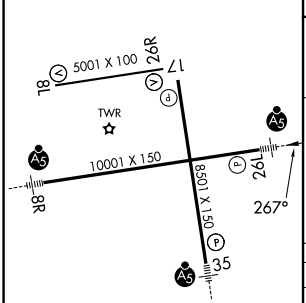

MIRL Rwy 8L-26R L
REIL Rwys 8L, 17 and 26R L
HIRL Rwys 8R-26L and 17-35 L

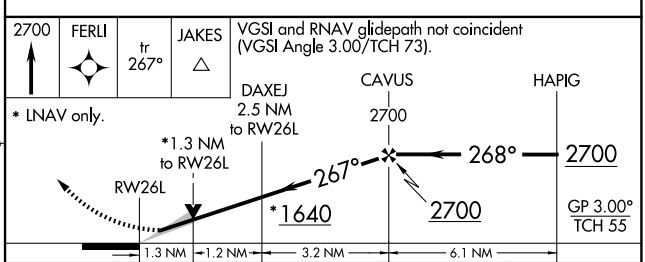

CATEGORY	A	B	C	D
LPV DA**	990/24 200 (200-½)			
LNAV/VNAV DA	1114/24 324 (400-½)			1114/40 324 (400-¾)
LNAV MDA	1280/24 490 (500-½)		1280/40 490 (500-¾)	1280/50 490 (500-1)
CIRCLING	1280-1 486 (500-1)		1340-1½ 546 (600-1½)	1360-2 566 (600-2)

EC-1, 19 FEB 2026 to 19 MAR 2026