RNAV (GPS) RWY 35

GERALD R FORD INTL (GRR)

WAAS CH 87112 W35A	APP CRS 357°	Rwy Ldg 8501 TDZE 790 Apt Elev 794

RNP APCH - GPS.
RADAR required for procedure entry.

T A For uncompensated Baro-VNAV systems, LNAV/VNAV NA below -16°C or above 54°C. For inop ALS, increase LNAV Cat D visibility to RVR 6000.
* RVR 1800 authorized with use of FD or AP or HUD to DA.

MALSR A5

MISSED APPROACH: Climb to 3000 direct HABKO and on track 352° to CLOCK and hold.

ATIS	GREAT LAKES APP CON★	GRAND RAPIDS TOWER★	GND CON	UNICOM
118.725	128.4 257.6	135.65 (CTAF) L 339.8	121.8	122.95

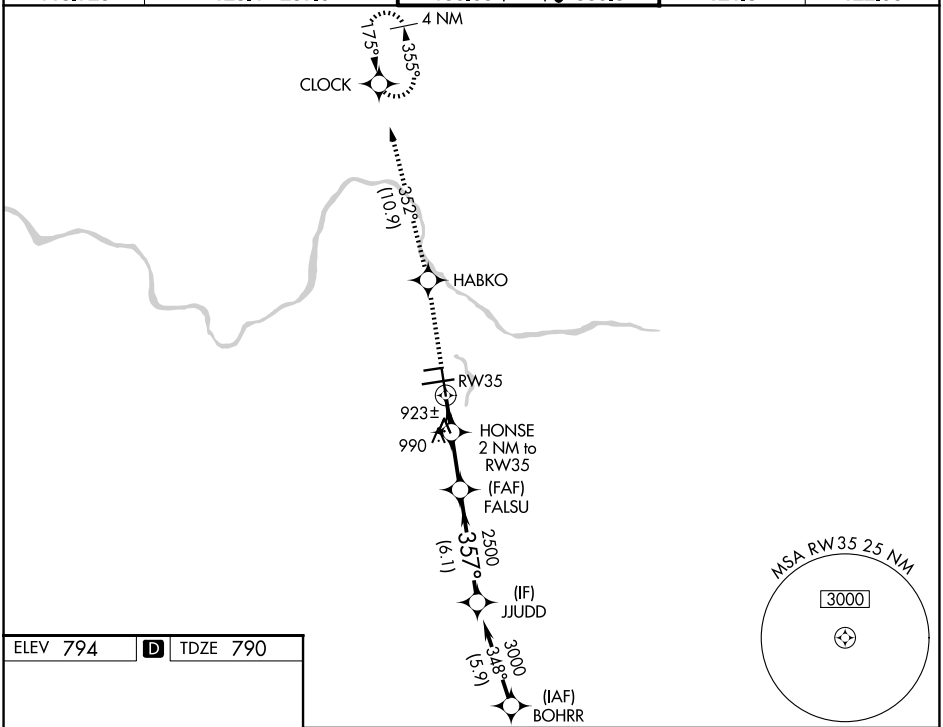

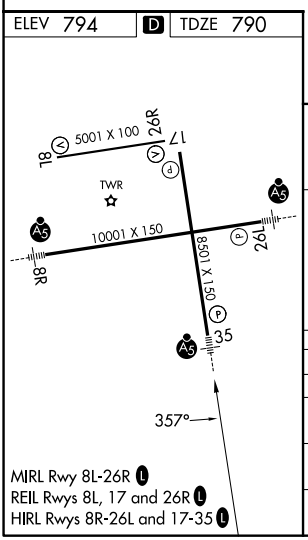

MIRL Rwy 8L-26R L
REIL Rwys 8L, 17 and 26R L
HIRL Rwys 8R-26L and 17-35 L

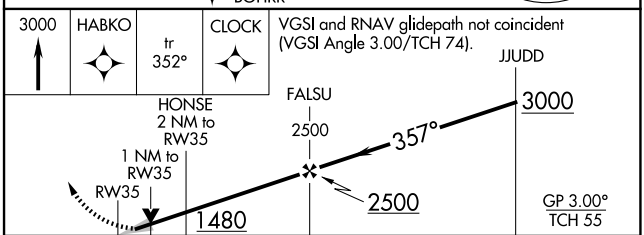

CATEGORY	A	B	C	D
LPV DA*	990/24 200 (200-½)			
LNAV/VNAV DA	1236/50 446 (500-1)			
LNAV MDA	1180/24 390 (400-½)		1180/35 390 (400-⅝)	1180/50 390 (400-1)
CIRCLING	1260-1 466 (500-1)		1340-1½ 546 (600-1½)	1360-2 566 (600-2)

EC-1, 19 FEB 2026 to 19 MAR 2026
EC-1, 19 FEB 2026 to 19 MAR 2026