CAMP RIPLEY, MINNESOTA

RNAV (GPS) RWY 31

APCH CRS	Rwy ldg	6100
312°	THRE	1146
	Arpt Elev	1150

[USA]

RAY S. MILLER AAF (KRYM)

RNP APCH - GPS

T * When ALS inop, increase CAT AB vis to 1 mile; CAT CD vis to 1¼ miles.

A ** When ALS inop, increase CAT AB vis to 1 mile; CAT CD to 1⅜ miles.

MALSF A4

MISSED APPROACH: Climb to 3000 direct CUPLO and hold.

MINNEAPOLIS CENTER	MILLER TOWER *	GND CON
118.05 239.0	126.2 L 254.4	126.2

Procedure NA when R-4301 is active.

When local altimeter setting not received, use Little Falls altimeter setting.

Procedure NA for arrivals at DAYLE on V510 & T330 southeast bound.

Procedure NA for arrivals at INONY on V510 northwest bound.

RADAR required for procedure entry at GITTI.

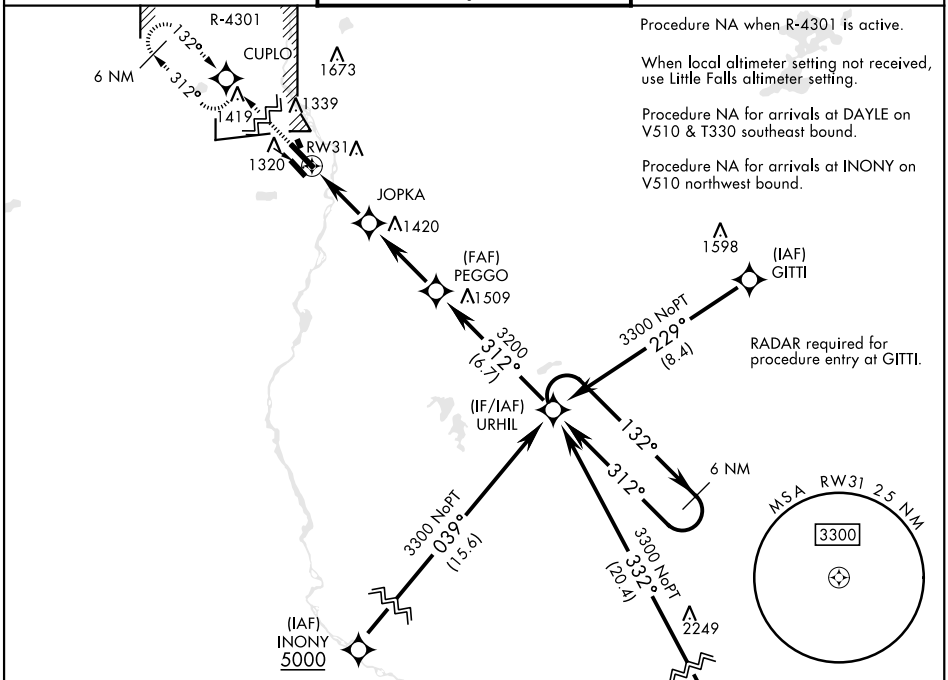

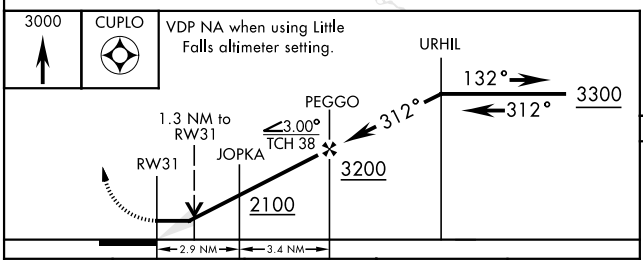

ELEV 1150	THRE 1146

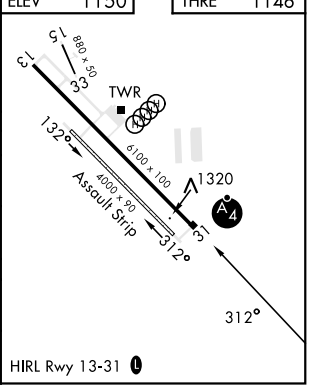

CATEGORY	A	B	C	D
LNAV MDA*	1580-¾ 434 (500-¾)		1580-1 434 (500-1)	
CIRCLING	1640-1 490 (500-1)	1660-1 510 (600-1)	1720-1½ 570 (600-1½)	2080-3 930 (1000-3)
LITTLE FALLS MORRISON CO LINDBERGH FLD ALTIMETER SETTING MINIMUMS				
LNAV MDA**	1620-¾ 474 (500-¾)		1620-1⅛ 474 (500-1⅛)	
CIRCLING	1680-1 530 (600-1)	1700-1 550 (600-1)	1760-1¾ 610 (700-1¾)	2120-3 970 (1000-3)

NC-1, 19 FEB 2026 to 19 MAR 2026