LOC/DME I-FLD	APP CRS	Rwy Ldg	5941
108.3	002°	TDZE	795
Chan 20		Apt Elev	808

LOC RWY 36
FOND DU LAC COUNTY (FLD)

DME required. Radar required for Procedure Entry at ERAGE.

T ANA Circling Rwy 9, 27 NA at night. For inop ALS, increase S-LOC 36 Cat A/B visibility to 1 SM, and Cat C/D to 1⅛ SM. When local altimeter setting not received, use Oshkosh altimeter setting: increase all MDA 40 feet and increase Circling Cat C/D visibility ¼ SM. VDP NA when using Oshkosh altimeter setting. For inop ALS when using Oshkosh altimeter setting, increase S-LOC 36 Cat A/B visibility to 1 SM.

MALSR

MISSED APPROACH Climb to 2000 then climbing left turn to 3000 direct OSH VORTAC and hold.

ASOS	MILWAUKEE APP CON	UNICOM
134.0	127.0 263.075	123.05 (CTAF) L

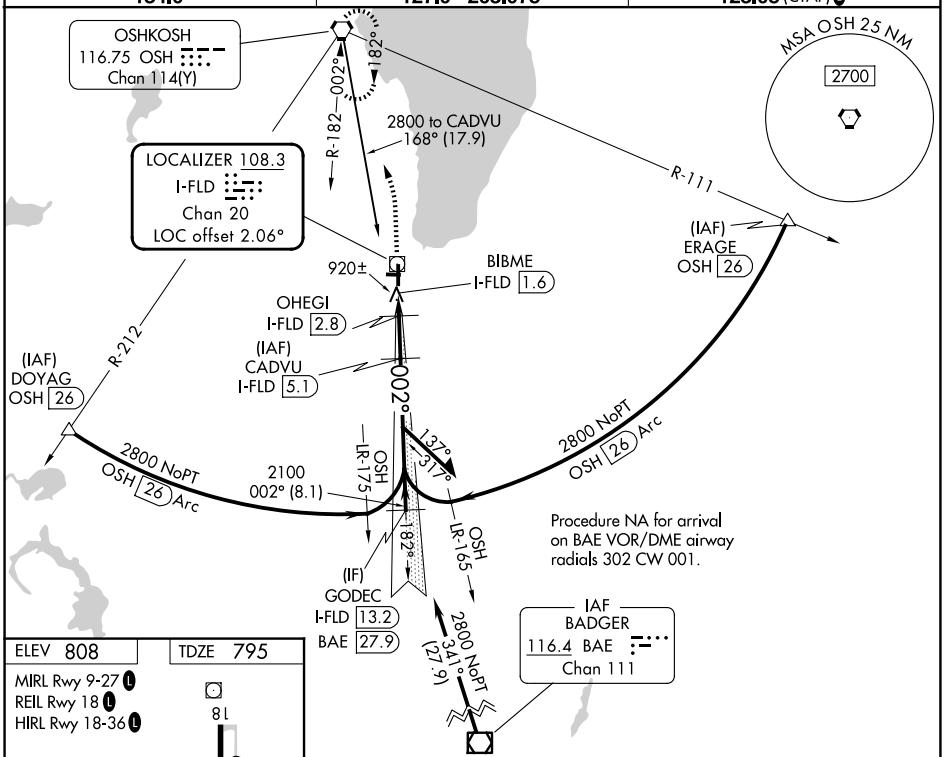

ELEV 808 TDZE 795

MIRL Rwy 9-27 L
REIL Rwy 18 L
HIRL Rwy 18-36 L

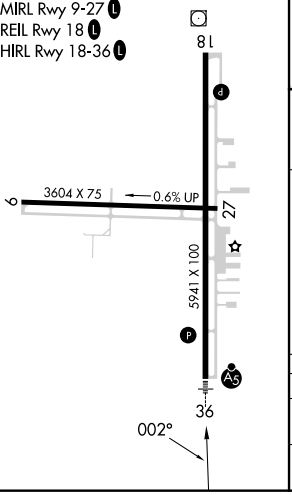

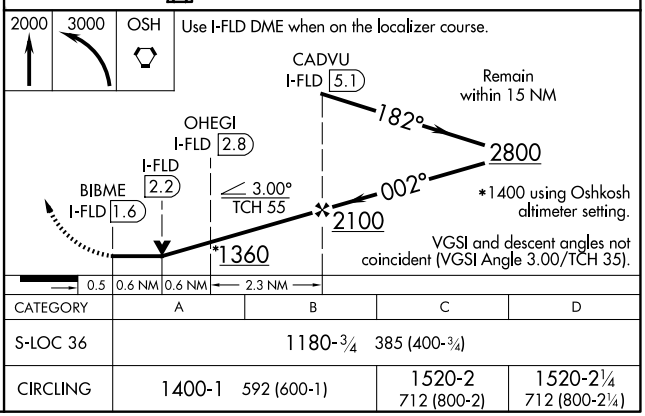

CATEGORY	A	B	C	D
S-LOC 36	1180-¾ 385 (400-¾)			
CIRCLING	1400-1 592 (600-1)		1520-2 712 (800-2)	1520-2¼ 712 (800-2¼)

EC-3, 19 FEB 2026 to 19 MAR 2026
EC-3, 19 FEB 2026 to 19 MAR 2026