WAAS CH 99336 W05A	APP CRS 029°	Rwy Ldg 5047 TDZE 746 Apt Elev 775

RNAV (GPS) RWY 5
GREATER CUMBERLAND RGNL (CBE)

RNP APCH.

Circling NA northwest of Rwy 5-23. Rwy 5 helicopter visibility reduction below 1 SM NA. Straight-in Rwy 5 NA at night, Circling Rwy 5, 29 NA at night.

-14°C

MISSED APPROACH: Climbing right turn to 4500 direct HOLOE and hold, continue climb-in-hold to 4500.

AWOS-3	JOHNSTOWN APP CON ★	UNICOM
128.625	121.2 299.2	122.8 (CTAF) L

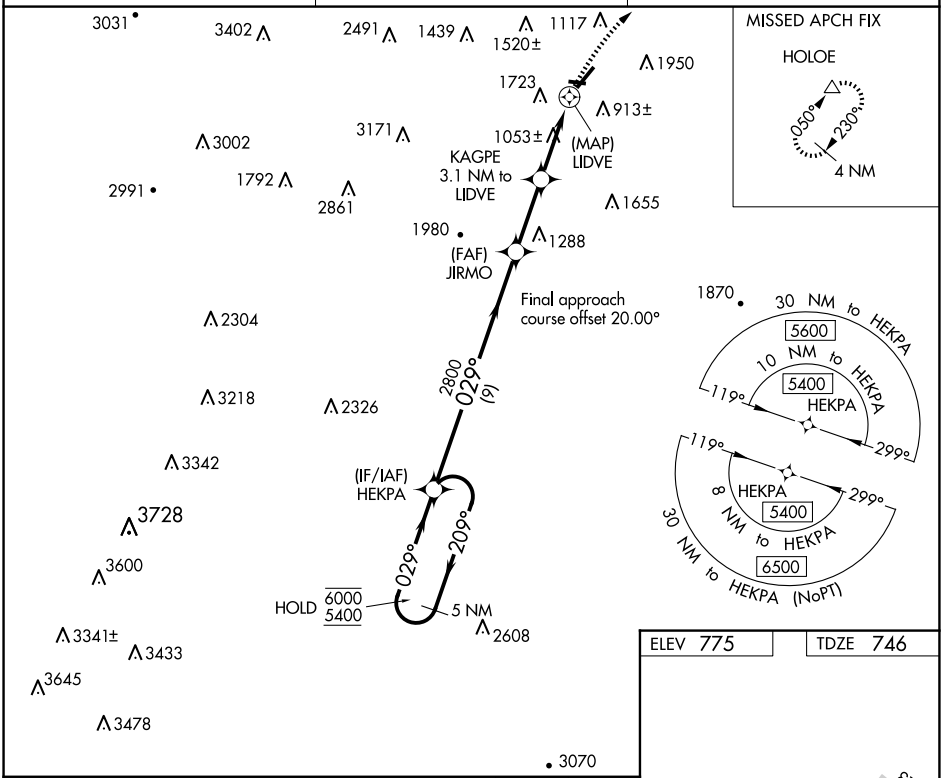

ELEV 775	TDZE 746

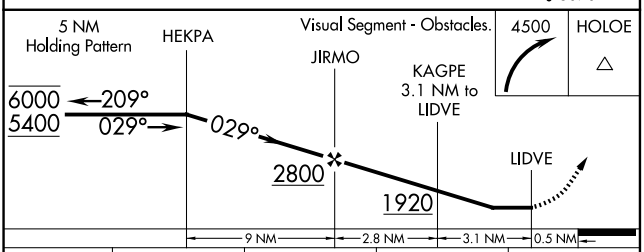

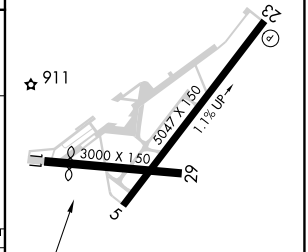

REIL Rwy 23 L
LIRL Rwy 11-29 L
HIRL Rwy 5-23 L

CATEGORY	A	B	C	D
LP MDA	1420-1 674 (700-1)		1420-1⅞ 674 (700-1⅞)	
LNAV MDA	1820-1¼ 1074 (1100-1¼)	1820-1½ 1074 (1100-1½)	1820-3 1074 (1100-3)	
C CIRCLING	1820-1¼ 1045 (1100-1¼)	2140-1½ 1365 (1400-1½)	2260-3 1485 (1500-3)	2340-3 1565 (1600-3)

NE-3, 19 FEB 2026 to 19 MAR 2026

NE-3, 19 FEB 2026 to 19 MAR 2026