WAAS CH 99400 W36A	APP CRS 003°	Rwy Ldg 6304 TDZE 3706 Apt Elev 3706

RNAV (GPS) RWY 36
SOUTHEAST COLORADO RGNL (LAA)

RNP APCH.

Rwy 36 helicopter visibility reduction below ¾ SM NA. For uncompensated Baro-VNAV systems, LNAV/VNAV NA below -22°C or above 54°C.

MISSED APPROACH: Climb to 6000 direct LOVIY and left turn on track 351° to LAA VOR/DME and hold.

ASOS	DENVER CENTER	UNICOM
135.625	133.4 377.175	122.8 (CTAF) L

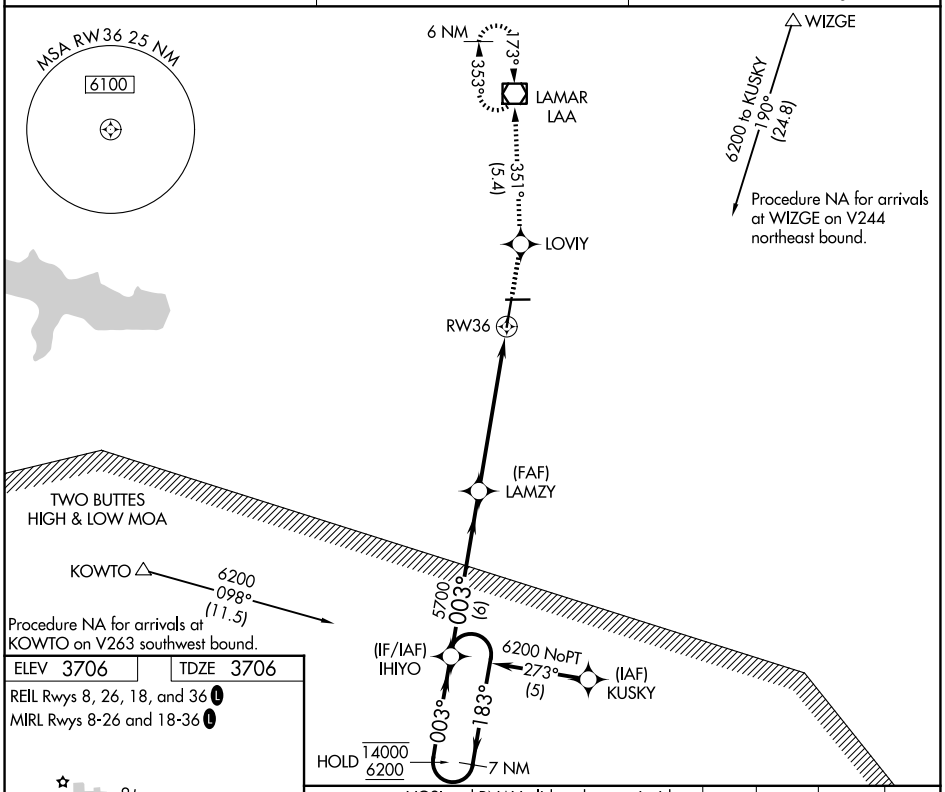

ELEV 3706 | TDZE 3706

REIL Rwys 8, 26, 18, and 36 L

MIRL Rwys 8-26 and 18-36 L

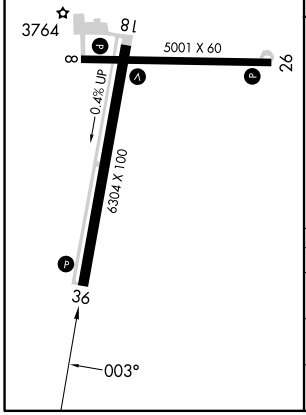

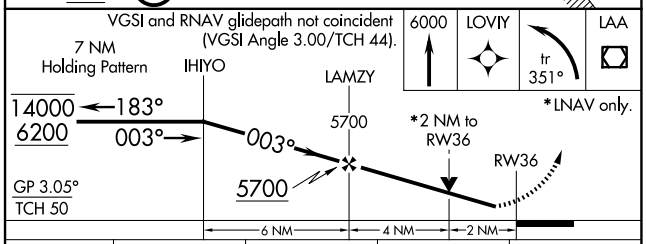

CATEGORY	A	B	C	D
LPV DA	3956-1 250 (300-1)			
LNAV/VNAV DA	4250-2 544 (600-2)			
LNAV MDA	4400-1 694 (700-1)		4400-2 694 (700-2)	4400-2¼ 694 (700-2¼)

SW-1, 19 FEB 2026 to 19 MAR 2026