APP CRS	Rwy Ldg	4300
289°	TDZE	737
	Apt Elev	737

RNAV (GPS) RWY 29
OWOSSO COMMUNITY (RNP)

RNP APCH.

Circling NA to Rwys 6, 18, 24 and 36. Procedure NA at night. Rwy 29 helicopter visibility reduction below ¾ SM NA.

MISSED APPROACH: Climb to 2600 direct ZIGIT and hold.

AWOS-3	GREAT LAKES APP CON ★	UNICOM
118.025	128.55 257.9	123.0 (CTAF) L

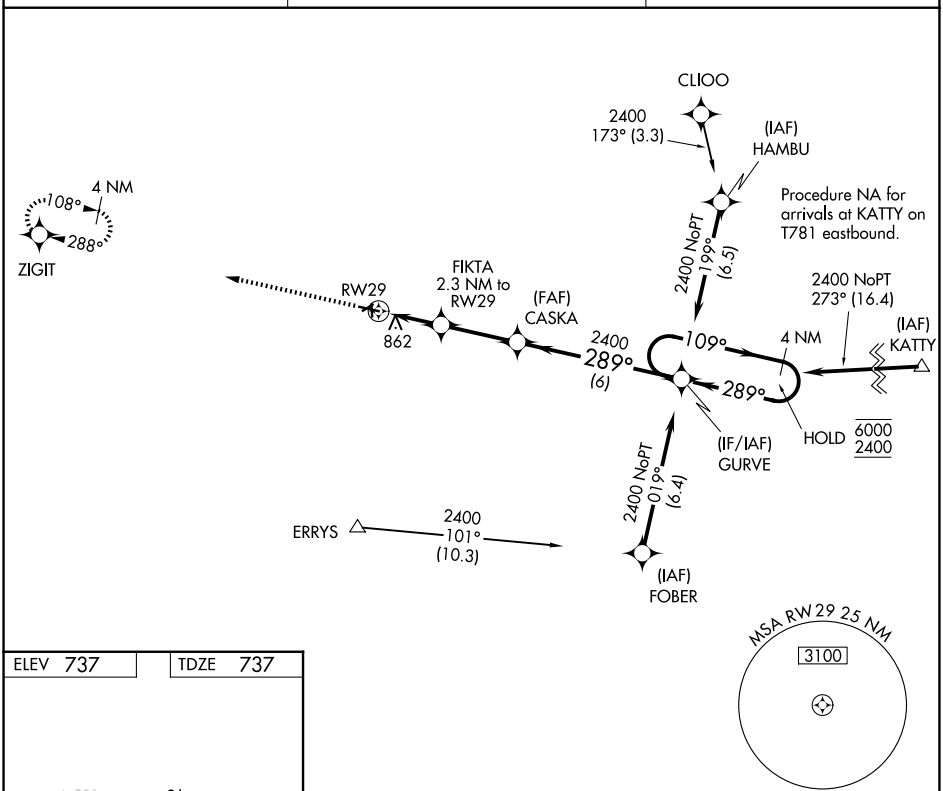

ELEV 737 TDZE 737

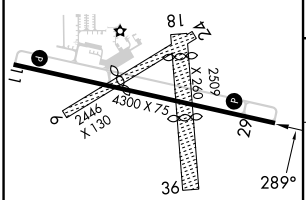

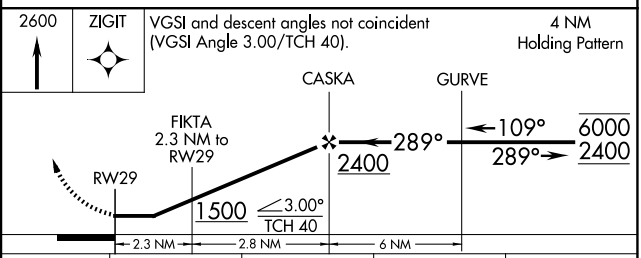

CATEGORY	A	B	C	D
LNAV MDA	1120-1 383 (400-1)		1120-1⅛ 383 (400-1⅛)	NA
CIRCLING	1220-1 483 (500-1)	1260-1 523 (600-1)	1400-1¾ 663 (700-1¾)	NA

REIL Rwys 11 and 29 L
MIRL Rwy 11-29 L

EC-1, 19 FEB 2026 to 19 MAR 2026

EC-1, 19 FEB 2026 to 19 MAR 2026