WAAS CH 86211 W23A	APP CRS 232°	Rwy ldg 6001 TDZE 723 Apt Elev 727

RNAV (GPS) RWY 23
WAUKEGAN NTL (UGN)

Circling to Rwy 14, 32 NA at night. For uncompensated Baro-VNAV systems, LNAV/VNAV NA below -16° C (4° F) or above 54°C (130°F). DME/DME RNP-0.3 NA. For inoperative ALS, increase LNAV/VNAV all Cats visibility to ⅞ SM.

MALSR

MISSED APPROACH: Climb to 2400 direct FOVOJ and hold.

ATIS	CHICAGO APP CON	WAUKEGAN TOWER ★	GND CON
132.4	120.55	120.05 (CTAF) L 273.55	121.65

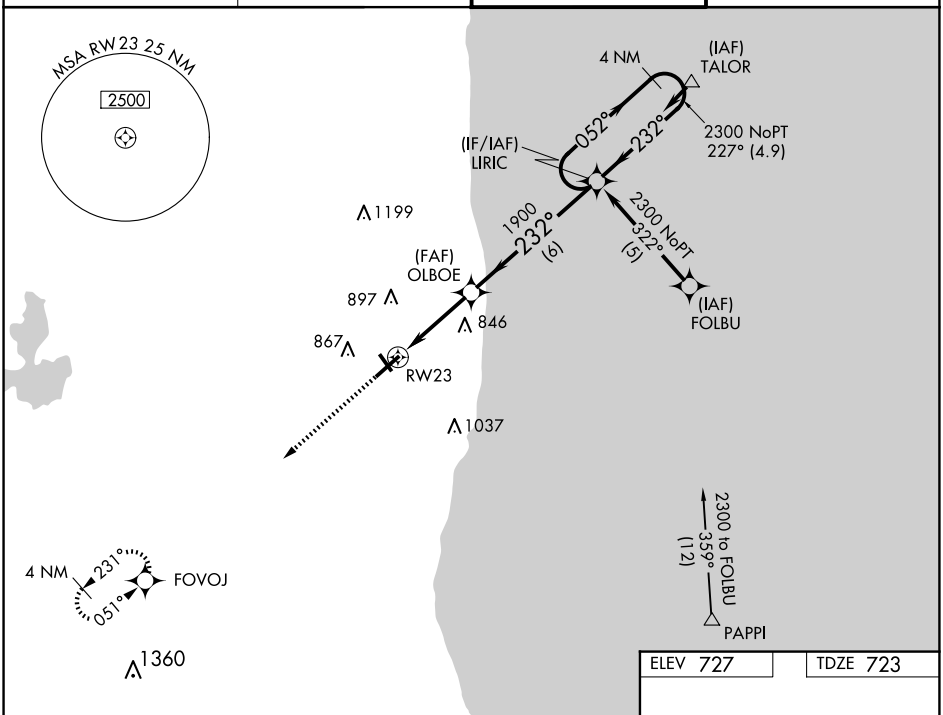

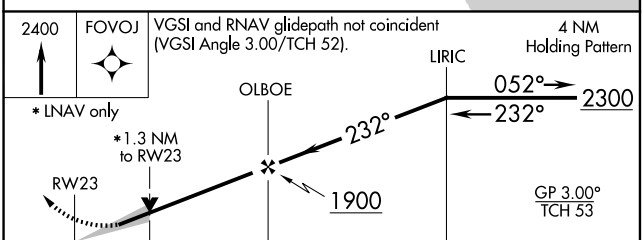

ELEV 727 TDZE 723

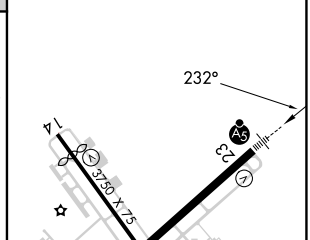

REIL Rwy 5 L
HIRL Rwy 5-23 L
MIRL Rwy 14-32 L

CATEGORY	A	B	C	D
LPV DA	980-½ 257 (300-½)			
LNAV/VNAV DA	1020-½ 297 (300-½)			1020-¾ 297 (300-¾)
LNAV MDA	1160-½ 437 (500-½)		1160-¾ 437 (500-¾)	1160-1 437 (500-1)
C CIRCLING	1220-1 493 (500-1)		1220-1½ 493 (500-1½)	1400-2¼ 673 (700-2¼)

EC-3, 19 FEB 2026 to 19 MAR 2026
EC-3, 19 FEB 2026 to 19 MAR 2026