RNAV (GPS) RWY 27
UNIVERSITY-OXFORD (UOX)

WAAS CH 63235 W27A	APP CRS 272°	Rwy ldg 5600 TDZE 452 Apt Elev 452

RNP APCH - GPS.

Rwy 27 helicopter visibility reduction below ¾ SM NA.

MISSED APPROACH: Climb to 2800 direct JODIB and hold.

AWOS-3PT	MEMPHIS CENTER	GCO	UNICOM
132.725	128.5 279.55	135.075	123.0 (CTAF) L

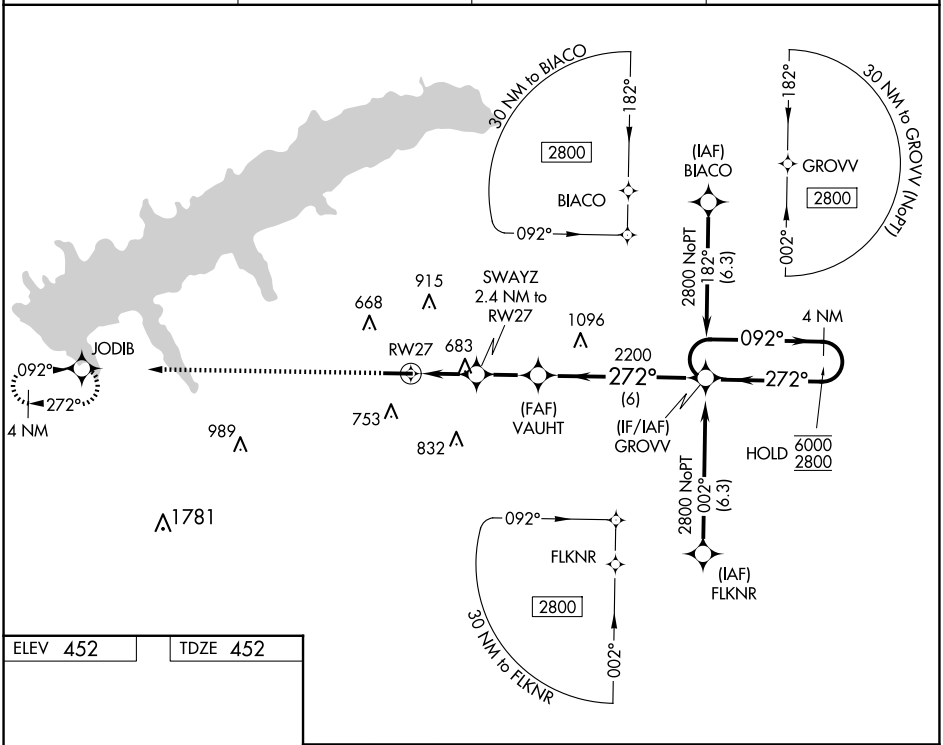

ELEV 452 | TDZE 452

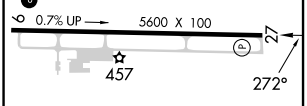

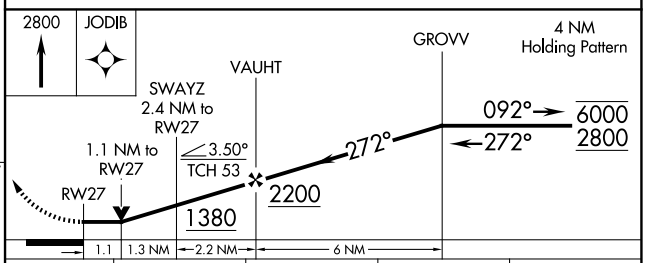

CATEGORY	A	B	C	D
LP MDA	940-1 488 (500-1)		940-1⅜ 488 (500-1⅜)	
LNAV MDA	940-1 488 (500-1)		940-1⅜ 488 (500-1⅜)	
C CIRCLING	980-1 528 (600-1)	1060-1 608 (700-1)	1380-2½ 928 (1000-2½)	1380-2¾ 928 (1000-2¾)

MIRL Rwy 9-27 L
REIL Rwys 9 and 27 L

SC-4, 19 FEB 2026 to 19 MAR 2026

SC-4, 19 FEB 2026 to 19 MAR 2026