| WAAS CH 40104 W16A | APP CRS 169° | Rwy Ldg 4797<br>TDZE 1319<br>Apt Elev 1319 |
|---|---|---|

# RNAV (GPS) RWY 16
## ESTHERVILLE MUNI (EST)

RNP APCH.

Circling NA to Rwys 6 and 24. Baro-VNAV and VDP NA when using Jackson altimeter setting. For uncompensated Baro-VNAV systems, LNAV/VNAV NA below -17°C or above 54°C. When local altimeter setting not received, use Jackson altimeter setting and increase all DA/MDA 60 feet.

MISSED APPROACH: Climb to 3400 direct OHYEQ and hold.

| ASOS | MINNEAPOLIS CENTER | UNICOM |
|---|---|---|
| 121.425 | 127.75 257.7 | 122.975 (CTAF) L |

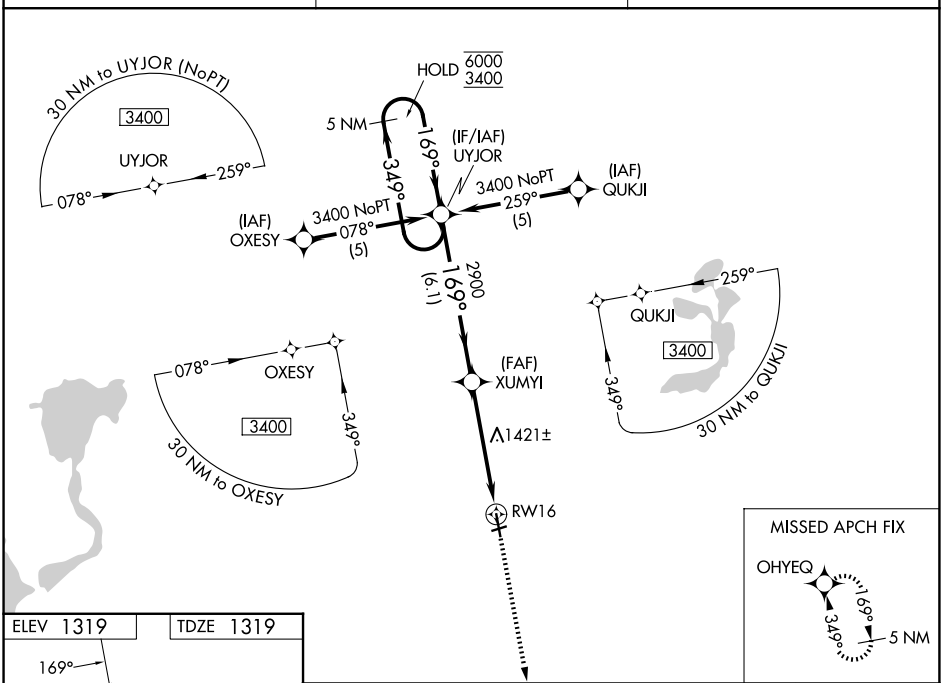


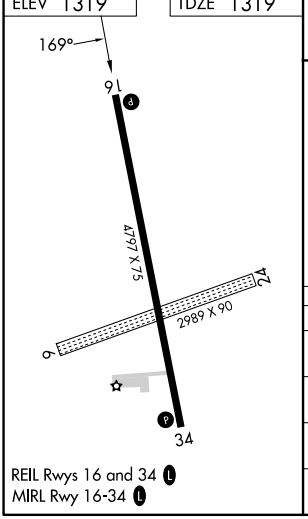


REIL Rwys 16 and 34 L
MIRL Rwy 16-34 L

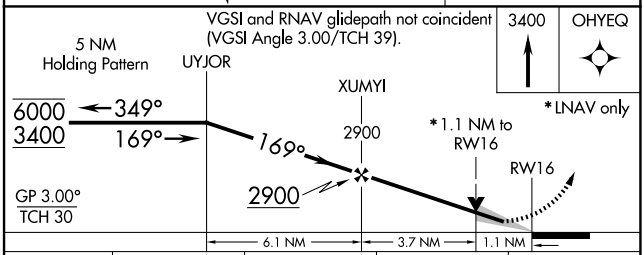


| CATEGORY | A | B | C | D |
|---|---|---|---|---|
| LPV DA | 1569-1 | 250 (300-1) | NA | |
| LNAV/VNAV DA | 1608-1 | 289 (300-1) | NA | |
| LNAV MDA | 1720-1 | 401 (500-1) | NA | |
| CIRCLING | 1720-1<br>401 (500-1) | 1840-1<br>521 (600-1) | NA | |



NC-3, 19 FEB 2026 to 19 MAR 2026
NC-3, 19 FEB 2026 to 19 MAR 2026