VORTAC FST	APP CRS	Rwy Ldg	7508
116.9	116°	TDZE	3002
Chan 116		Apt Elev	3011

VOR RWY 12
FORT STOCKTON-PECOS COUNTY (FST)

Circling NA to Rwys 7-25, 11-29 and 16-34.
Circling Rwy 3, 21, 30 NA at night.

MISSED APPROACH: Climbing left turn to 5000 direct FST VORTAC and hold.

ASOS	ALBUQUERQUE CENTER	UNICOM
118.525	135.875 292.15	122.8 (CTAF) L

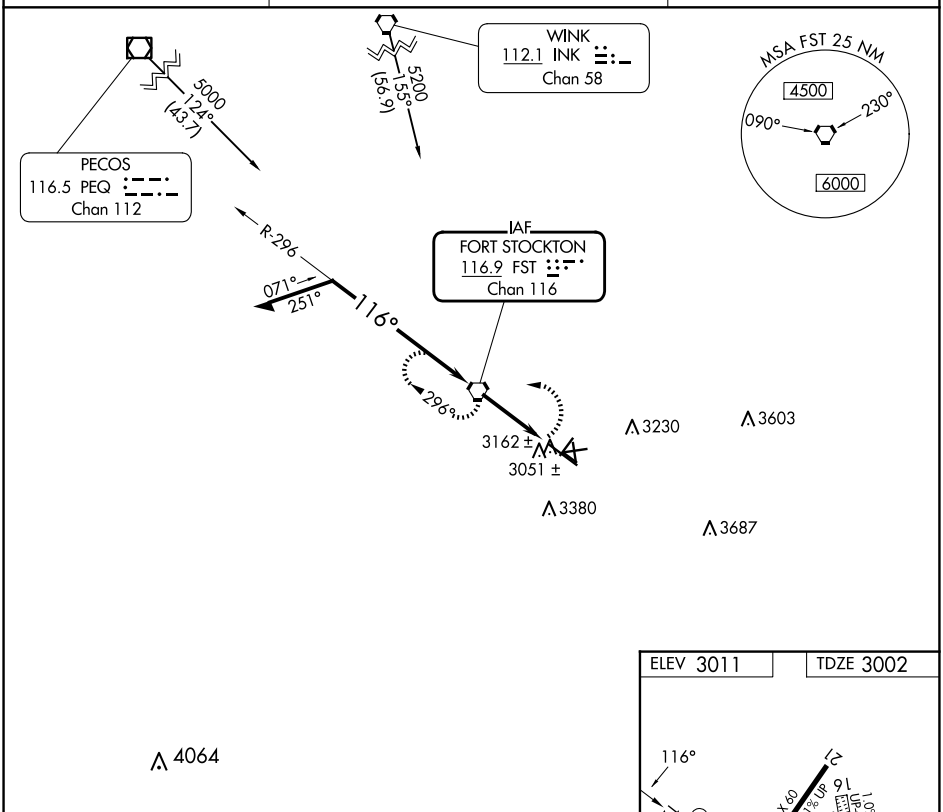

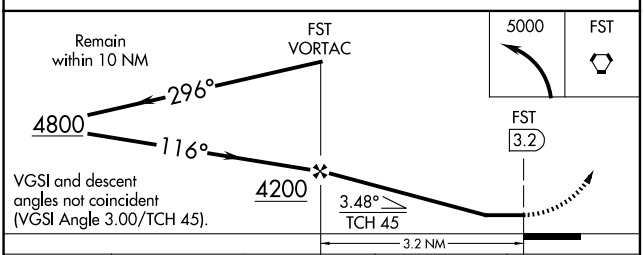

CATEGORY	A	B	C	D
S-12	3500-1	498 (500-1)	3500-1¼ 498 (500-1¼)	3500-1½ 498 (500-1½)
CIRCLING	3540-1 529 (600-1)	3660-1 649 (700-1)	3740-2 729 (800-2)	3760-2½ 749 (800-2½)

ELEV 3011 TDZE 3002

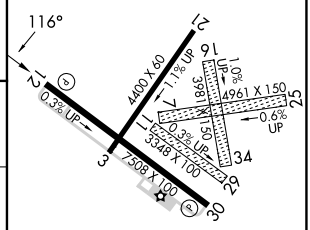

MIRL Rwys 3-21 and 12-30 L

FAF to MAP 3.2 NM					
Knots	60	90	120	150	180
Min:Sec	3:12	2:08	1:36	1:17	1:04

SC-3, 19 FEB 2026 to 19 MAR 2026
SC-3, 19 FEB 2026 to 19 MAR 2026