ILS or LOC RWY 9R
OHIO STATE UNIVERSITY (OSU)

LOC I-OSU	APP CRS	Rwy Ldg	5004
108.5	092°	TDZE	905
		Apt Elev	905

ADF required for procedure entry. ADF required.

When local altimeter setting not received, use John Glenn Columbus Intl altimeter setting; increase DA to 1140 feet; increase all MDAs 40 feet and S-9R visibility Cat C ⅛ SM and Cat D and Circling Cat D ¼ SM. Circling Rwy 23 NA at night.

MALSR

MISSED APPROACH: Climb to 2000 then climbing left turn to 3000 direct FULER LOM and hold.

ATIS	COLUMBUS APP CON	STATE TOWER ★	GND CON	UNICOM
121.35	125.95 317.775	118.8 (CTAF) 254.325	121.7	122.95

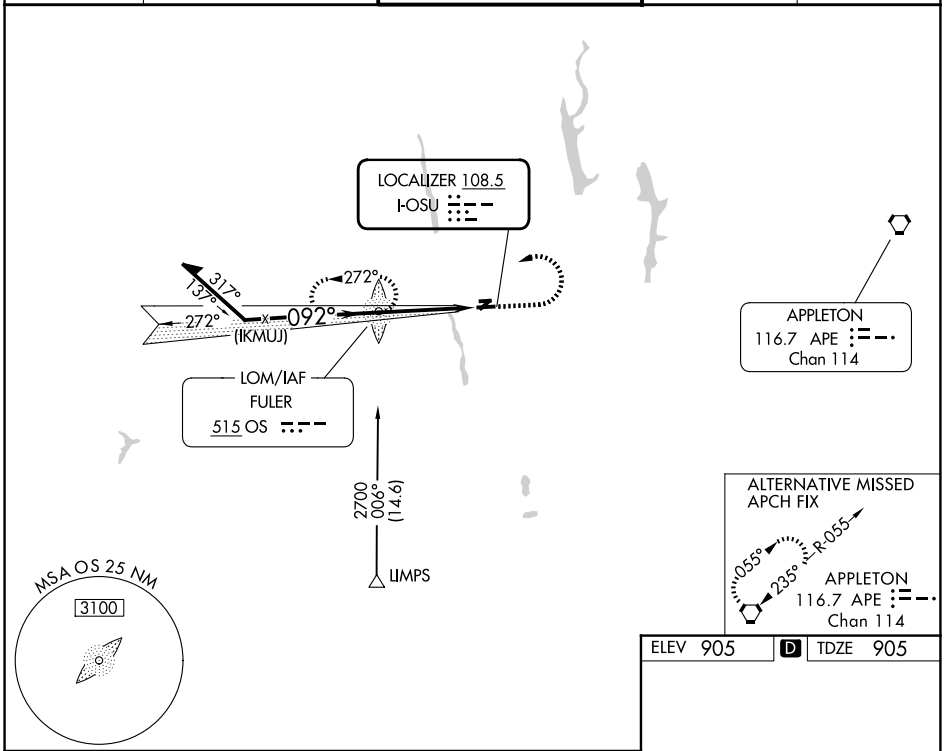

ELEV 905 D TDZE 905

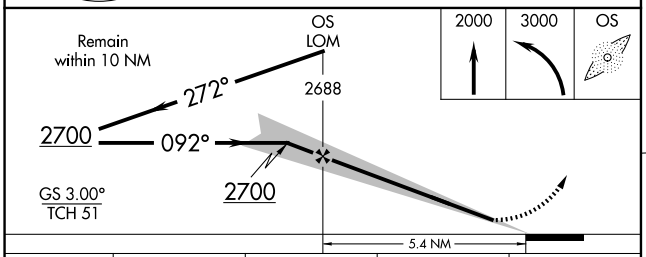

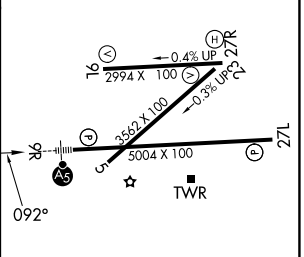

REIL Rwy 27L
HIRL Rwy 9R-27L
MIRL Rwys 9L-27R

CATEGORY	A	B	C	D
S-ILS 9R	1105-½ 200 (200-½)			
S-LOC 9R	1420-½ 515 (600-½)		1420-1 515 (600- 1)	
CIRCLING	1420-1 515 (600-1)		1420-1½ 515 (600-1½)	1680-2½ 775 (800-2½)

FAF to MAP 5.4 NM

Knots	60	90	120	150	180
Min:Sec	5:24	3:36	2:42	2:10	1:48

EC-2, 19 FEB 2026 to 19 MAR 2026
EC-2, 19 FEB 2026 to 19 MAR 2026