WAAS CH 70409 W24A	APP CRS 237°	Rwy Ldg 4199 TDZE 1758 Apt Elev 1763

RNAV (GPS) RWY 24
ALBERT S NADER RGNL (N66)

RNP APCH.

When local altimeter setting not received, use Binghamton altimeter setting and increase LPV DA to 2313 feet, LNAV/VNAV DA to 2380 feet, and all MDAs 140 feet; increase LPV and LNAV/VNAV visibilities all Cats ½ SM. Baro-VNAV NA when using Binghamton altimeter setting. For uncompensated Baro-VNAV systems, LNAV/VNAV NA below -18°C or above 54°C. Rwy 6 helicopter visibility reduction below ¾ SM NA. Inop table does not apply. VDP NA when using Binghamton altimeter setting. Circling Rwy 6 NA at night.

NA

MALS

MISSED APPROACH: Climb to 4500 direct WODIT and hold.

AWOS-3	BOSTON CENTER	UNICOM
119.575	133.25 279.5	122.8 (CTAF) L

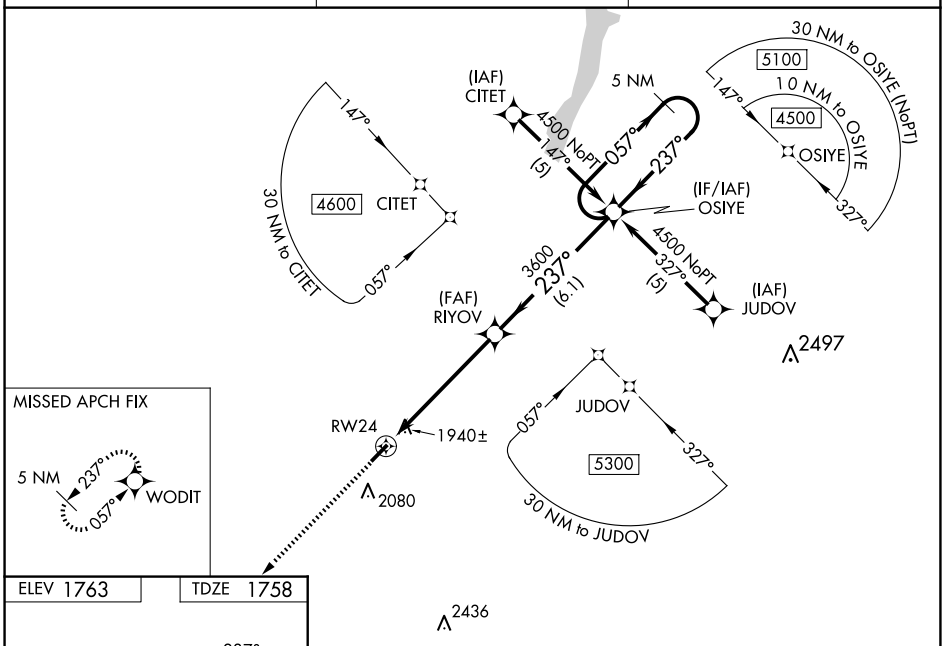

MISSED APCH FIX

ELEV 1763 TDZE 1758

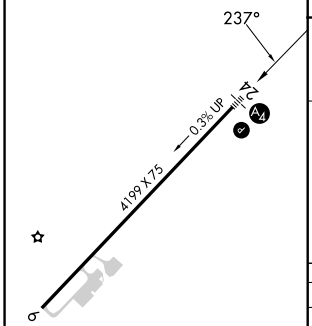

4500 WODIT

VGSI and RNAV glidepath not coincident (VGSI Angle 3.00/TCH 51).

*LNAV only.

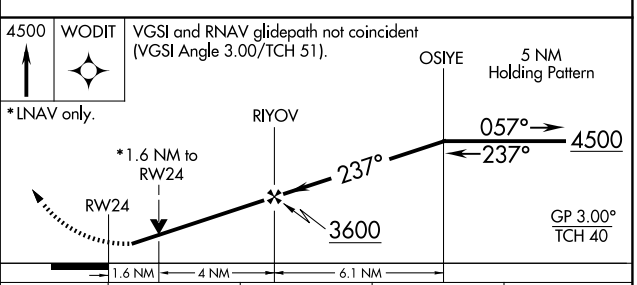

CATEGORY	A	B	C	D
LPV DA	2191-1½ 433 (500-1½)		NA	
LNAV/VNAV DA	2258-1¾ 500 (500-1¾)		NA	
LNAV MDA	2300-1 542 (600-1)		NA	
CIRCLING	2380-1 617 (700-1)		NA	

MIRL Rwy 6-24 L
REIL Rwys 6 and 24 L

NE-2, 19 FEB 2026 to 19 MAR 2026

NE-2, 19 FEB 2026 to 19 MAR 2026