WAAS CH 87107 W02A	APP CRS 018°	Rwy ldg 4028 TDZE 933 Apt Elev 934

RNAV (GPS) RWY 2
DODGE COUNTY (UNU)

For uncompensated Baro-VNAV systems, LNAV/VNAV NA below -16° C (4° F) or above 54° C (130° F). DME/DME RNP-0.3 NA. When local altimeter setting not received, use Dane County Rgnl-Truax Fld altimeter setting and increase all DA/MDA 100 feet, increase all visibilities ½ mile. VDP and Baro-VNAV NA when using Dane County Rgnl-Truax Fld altimeter setting. Visibility reduction by helicopters NA.

MISSED APPROACH: Climb to 3000 direct NUNEF and hold.

AWOS-3	MADISON APP CON *	UNICOM
120.825	119.15 343.7	122.7 (CTAF) L

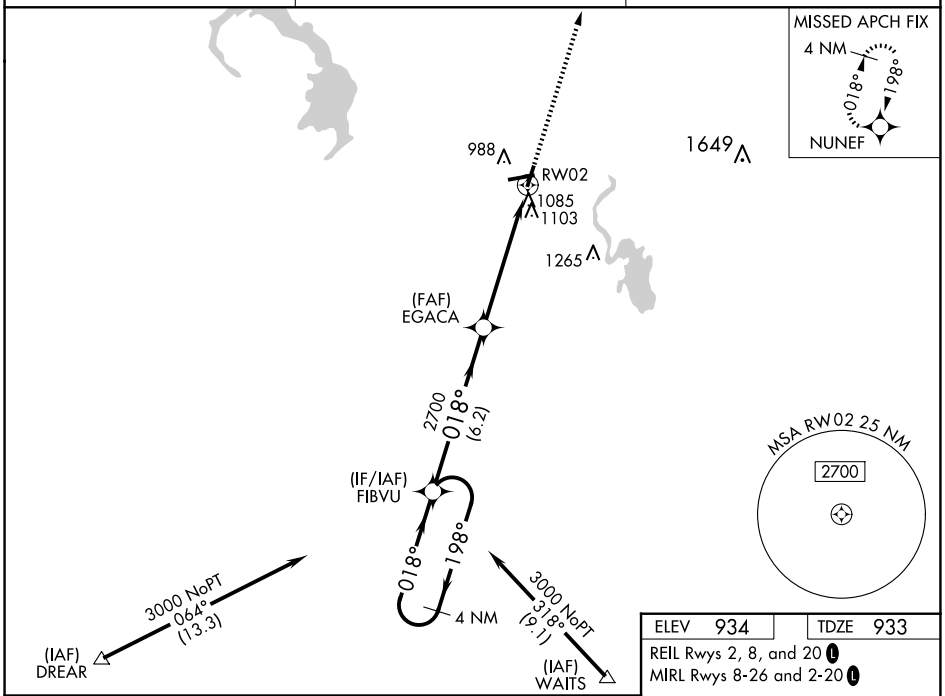

ELEV 934	TDZE 933

REIL Rwys 2, 8, and 20 L
MIRL Rwys 8-26 and 2-20 L

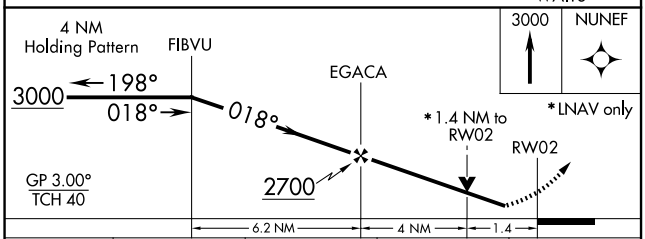

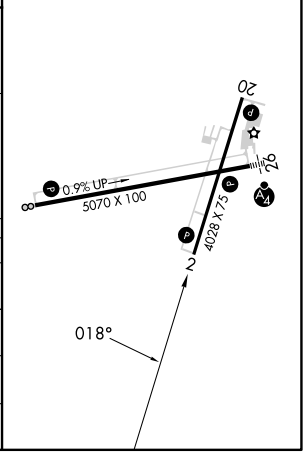

CATEGORY	A	B	C	D
LPV DA	1189-1 256 (300-1)			NA
LNAV/VNAV DA	1432-1¾ 499 (500-1¾)			NA
LNAV MDA	1400-1 467 (500-1)		1400-1¼ 467 (500-1¼)	NA
C CIRCLING	1440-1 506 (600-1)		1440-1½ 506 (600-1½)	NA

EC-3, 19 FEB 2026 to 19 MAR 2026