APP CRS	Rwy Ldg	4667
009°	TDZE	1303
	Apt Elev	1305

RNAV (GPS) RWY 35
OMAK (OMK)

RNP APCH - GPS.

Circling NA east of Rwy 17-35.

-14°C

MISSED APPROACH: Climbing left turn to 6000 direct PAWYO and hold.
*Missed approach requires minimum climb of 255 feet per NM to 4200.

ASOS	SEATTLE CENTER	UNICOM
118.325	126.1 291.6	122.8 (CTAF) L

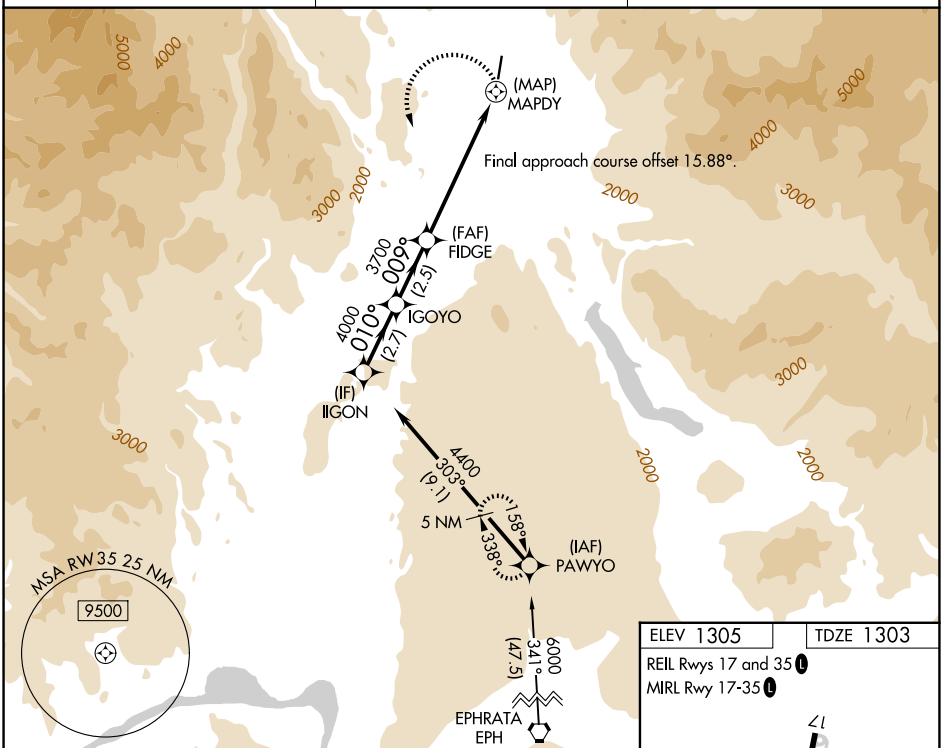

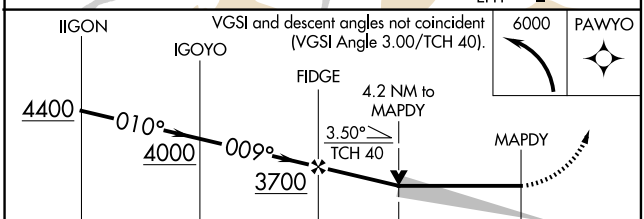

CATEGORY	A	B	C	D
LNAV MDA*	2840-1¼ 1537 (1600-1¼)	2840-1½ 1537 (1600-1½)	2840-3 1537 (1600-3)	NA
LNAV MDA	3120-1¼ 1817 (1900-1¼)	3120-1½ 1817 (1900-1½)	3120-3 1817 (1900-3)	NA
CIRCLING	3120-1¼ 1815 (1900-1¼)	3120-1½ 1815 (1900-1½)	3120-3 1815 (1900-3)	NA

ELEV 1305 TDZE 1303

REIL Rwys 17 and 35 L

MIRL Rwy 17-35 L

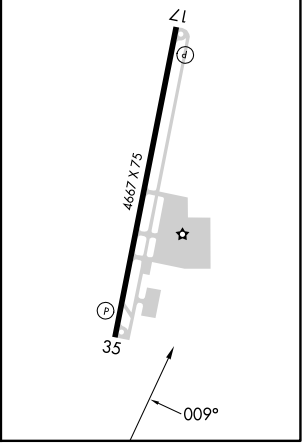

NW-1, 19 FEB 2026 to 19 MAR 2026