APP CRS	Rwy Ldg	9000
267°	TDZE	96
	Apt Elev	96

RNAV (RNP) Y RWY 26R
GEORGE BUSH INTCNTL/HOUSTON (IAH)

For uncompensated Baro-VNAV systems, procedure NA below -3°C (27°F) or above 54°C (130°F). GPS required. Simultaneous approach authorized. For inop ALS, increase RNP 0.11 all Cats visibility to RVR 5000 and increase RNP 0.15 all Cats visibility to 1¼ SM. Use of FD or AP providing RNAV track guidance required during simultaneous operations.

ALSF-2

MISSED APPROACH: Climb to 600 then climbing right turn to 3000 direct PEPBI and hold.

D-ATIS	HOUSTON APP CON	HOUSTON TOWER	GND CON
124.05	120.05 379.1 E 124.35 316.15 W	120.725 290.2	118.575

RADAR REQUIRED

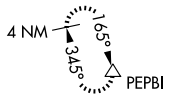

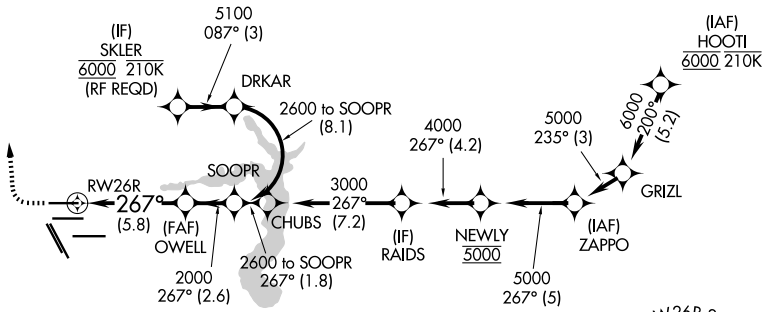

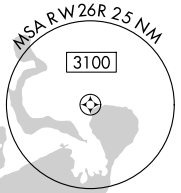

ELEV 96 | D | TDZE 96

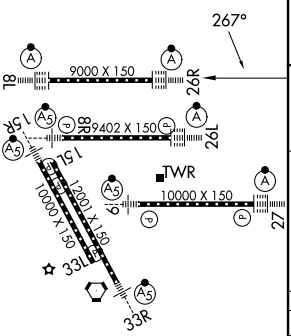

TDZ/CL Rwys 8R, 8L, 15R, 26R, 26L, 27 and 33L
HIRL all Rwys

600	3000	PEPBI	See planview for multiple IF locations.

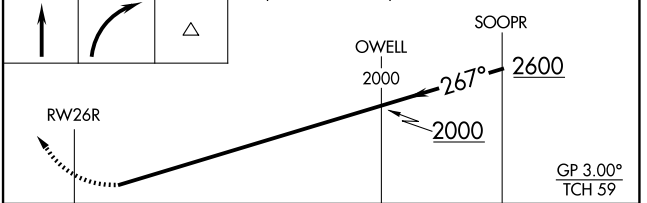

CATEGORY	A	B	C	D
RNP 0.11 DA		429/40	333 (400-¾)	
RNP 0.15 DA		496/45	400 (400-⅞)	
RNP 0.30 DA		554/50	458 (500-1¼)	

AUTHORIZATION REQUIRED

SC-5, 19 FEB 2026 to 19 MAR 2026

SC-5, 19 FEB 2026 to 19 MAR 2026