LOC/DME I-BCB	APP CRS	Rwy Ldg	5501
109.1	125°	TDZE	2119
Chan 28		Apt Elev	2120

LOC RWY 13
VIRGINIA TECH/MONTGOMERY EXEC (BCB)

ADF and DME required.

NA

Rwy 13 helicopter visibility reduction below 1 SM NA. Inop table does not apply.

ODALS

MISSED APPROACH: Climb to 3600 then climbing right turn to 5700 direct TEC NDB and hold, continue climb-in-hold to 5700.

AWOS-3	ROANOKE APP CON	CLNC DEL	UNICOM
133.325	133.225 339.8	124.85	123.05 (CTAF)

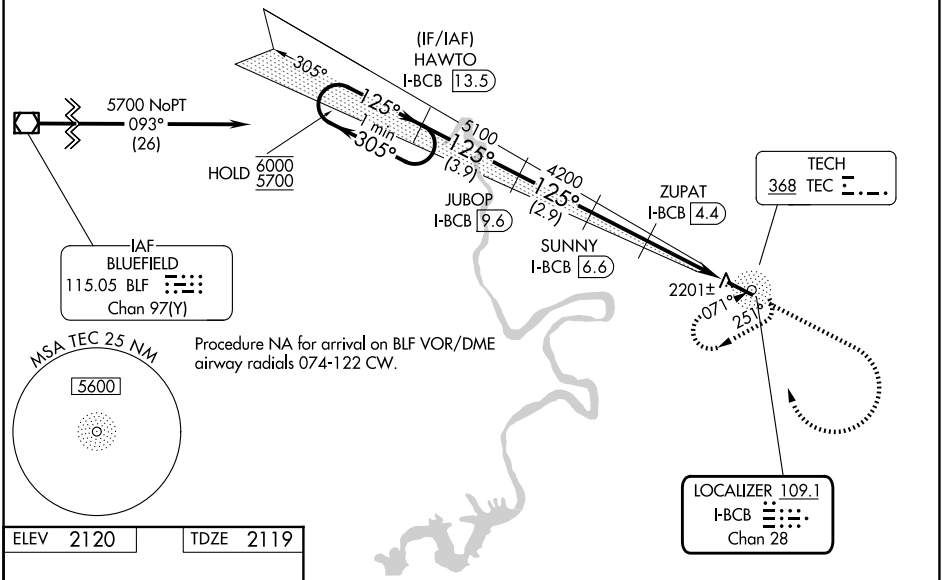

ELEV 2120	TDZE 2119

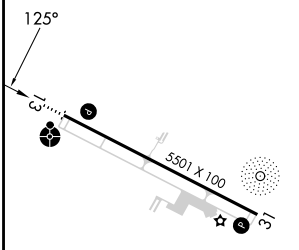

REIL Rwy 31

MIRL Rwy 13-31

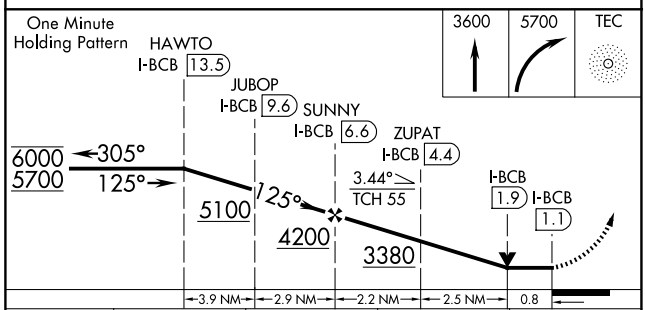

CATEGORY	A	B	C	D
S-13	2480-1 361 (400-1)			NA
CIRCLING	2760-1 640 (700-1)	2820-1 700 (700-1)	2980-2½ 860 (900-2½)	NA

NE-3, 19 FEB 2026 to 19 MAR 2026