WAAS CH 97529 W18A	APP CRS 180°	Rwy ldg 4002 TDZE 1279 Apt Elev 1279

RNAV (GPS) RWY 18
CLOQUET/CARLTON COUNTY (COQ)

RNP APCH.

Rwy 18 helicopter visibility reduction below ¾ SM NA. For uncompensated Baro-VNAV systems, LNAV/VNAV NA below -17°C or above 54°C. Circling Rwy 7, 25 NA at night.

MISSED APPROACH: Climb to 2900 direct FIDUP and hold.

AWOS-3	DULUTH APP CON	CLNC DEL	UNICOM
118.525	125.45 233.7	122.15	122.8 (CTAF) L

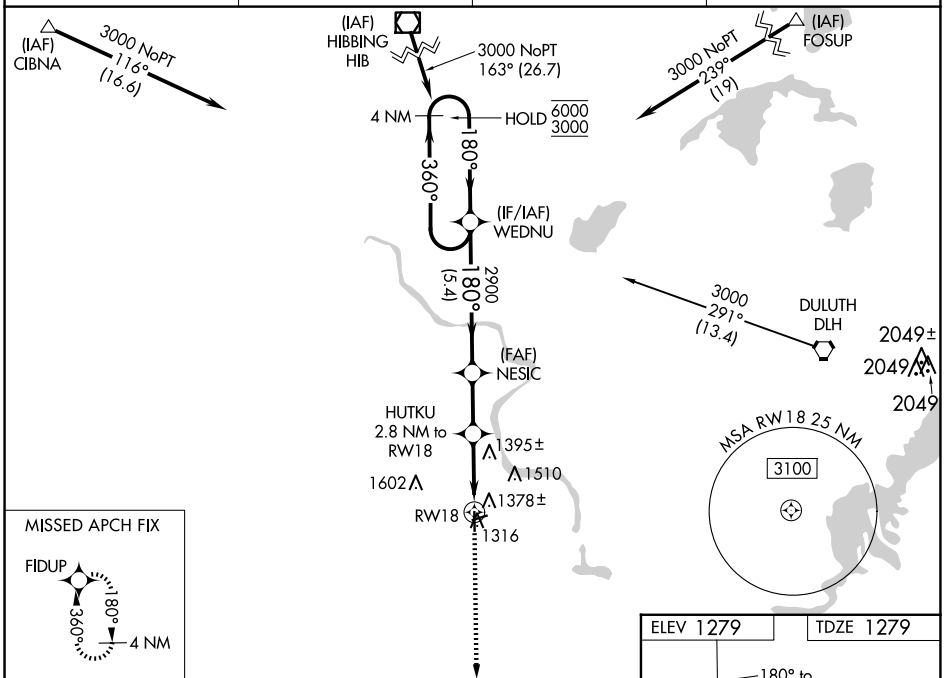

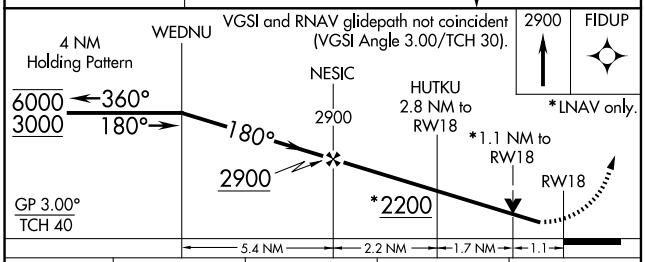

CATEGORY	A	B	C	D
LPV DA	1557-1 278 (300-1)			NA
LNAV/VNAV DA	1539-1 260 (300-1)			NA
LNAV MDA	1660-1 381 (400-1)		1660-1⅛ 381 (400-1⅛)	NA
CIRCLING	1740-1 461 (500-1)	1860-1 581 (600-1)	1920-1¾ 641 (700-1¾)	NA

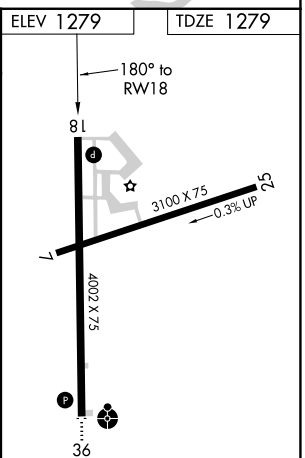

MIRL Rwys 7-25 and 18-36 L
REIL Rwys 18 and 36 L

NC-1, 19 FEB 2026 to 19 MAR 2026