WAAS CH 82429 W36A	APP CRS 360°	Rwy ldg 4002 TDZE 1279 Apt Elev 1279

RNAV (GPS) RWY 36
CLOQUET/CARLTON COUNTY (COQ)

RNP APCH.

For uncompensated Baro-VNAV systems, LNAV/VNAV NA below -17°C or above 54°C. Inop table does not apply. Straight-in Rwy 7, 25 NA at night, Circling Rwy 7, 25 NA at night.

ODALS

MISSED APPROACH: Climb to 3000 direct WEDNU and hold.

AWOS-3	DULUTH APP CON	CLNC DEL	UNICOM
118.525	125.45 233.7	122.15	122.8 (CTAF) L

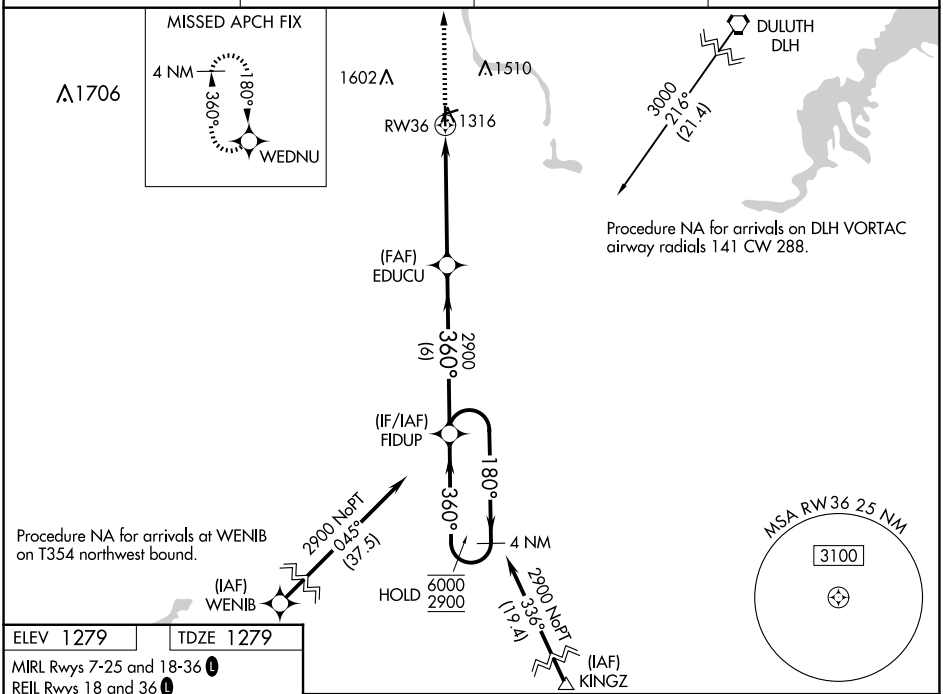

ELEV 1279	TDZE 1279

MIRL Rwys 7-25 and 18-36 L
REIL Rwys 18 and 36 L

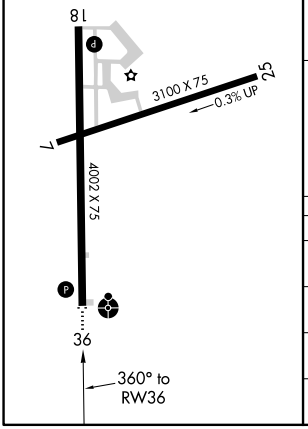

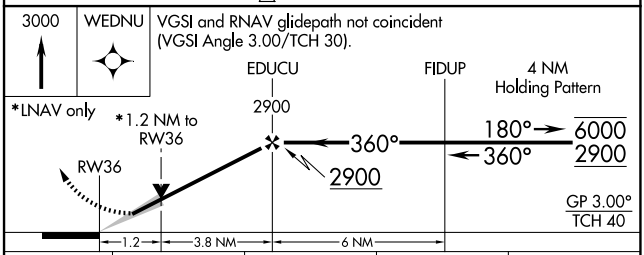

CATEGORY	A	B	C	D
LPV DA	1529-1 250 (300-1)			NA
LNAV/VNAV DA	1580-1 301 (400-1)			NA
LNAV MDA	1680-1 401 (500-1)		1680-1⅛ 401 (500-1⅛)	NA
CIRCLING	1740-1 461 (500-1)	1860-1 581 (600-1)	1920-1¾ 641 (700-1¾)	NA

NC-1, 19 FEB 2026 to 19 MAR 2026