WAAS CH **42605** **W05A**	APP CRS **044°**	Rwy Ldg **5370** TDZE **1275** Apt Elev **1277**

RNAV (GPS) RWY 5
LEE GILMER MEML (GVL)

RNP APCH - GPS.

Circling to Rwy 11, 29 NA at night. For uncompensated Baro-VNAV systems, LNAV/VNAV NA below -6°C or above 54°C. For inop ALS, increase LNAV/VNAV all Cats visibility to ⅞ SM, increase LNAV Cats C and D visibility to 1 SM.

MALSR

MISSED APPROACH: Climb to 3500 direct DUBNE and hold.

ASOS	ATLANTA APP CON ★	UNICOM
126.475	**132.475 291.1**	**123.075** (CTAF) L

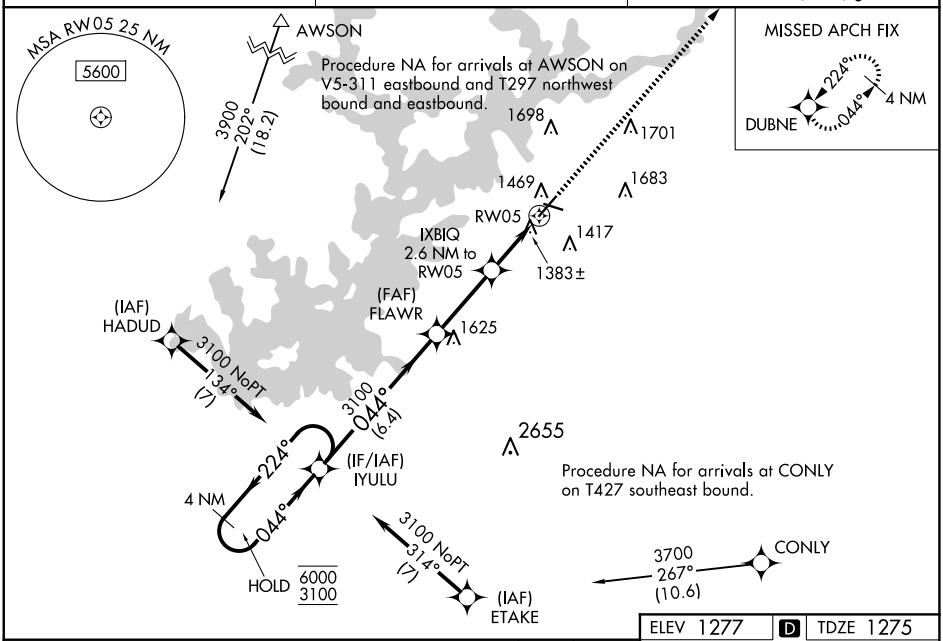

ELEV 1277 D TDZE 1275

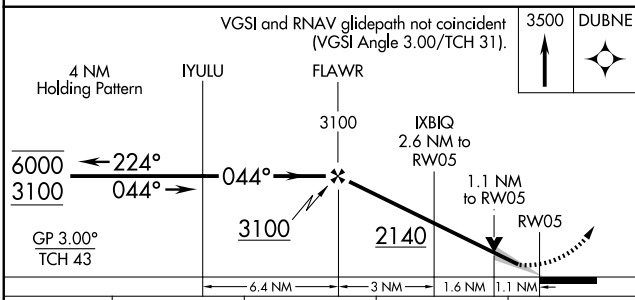

CATEGORY	A	B	C	D
LPV DA	1475-½ 200 (200-½)			
LNAV/VNAV DA	1551-½ 276 (300-½)			
LNAV MDA	1640-½ 365 (400-½)		1640-⅝ 365 (400-⅝)	
CIRCLING	1780-1 503 (600-1)	2000-1 723 (800-1)	2000-2 723 (800-2)	2020-2½ 743 (800-2½)

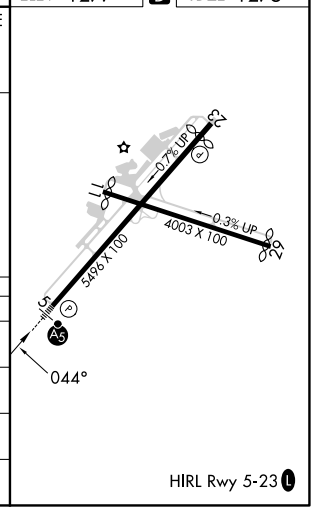

HIRL Rwy 5-23 L

SE-4, 19 FEB 2026 to 19 MAR 2026