APP CRS	Rwy ldg	5001
164°	TDZE	40
	Apt Elev	42

RNAV (GPS) RWY 16
EUNICE (4R7)

RNP APCH.

Use Lafayette Rgnl/Paul Fournet Fld altimeter setting. Procedure NA at night. Rwy 16 helicopter visibility reduction below 1 SM NA.

NA

MISSED APPROACH: Climbing right turn to 1700 direct JEGIL WP and hold.

LFT ASOS	LAFAYETTE APP CON ★	GCO	UNICOM
134.05	128.7 268.7	135.075	122.8 (CTAF) L

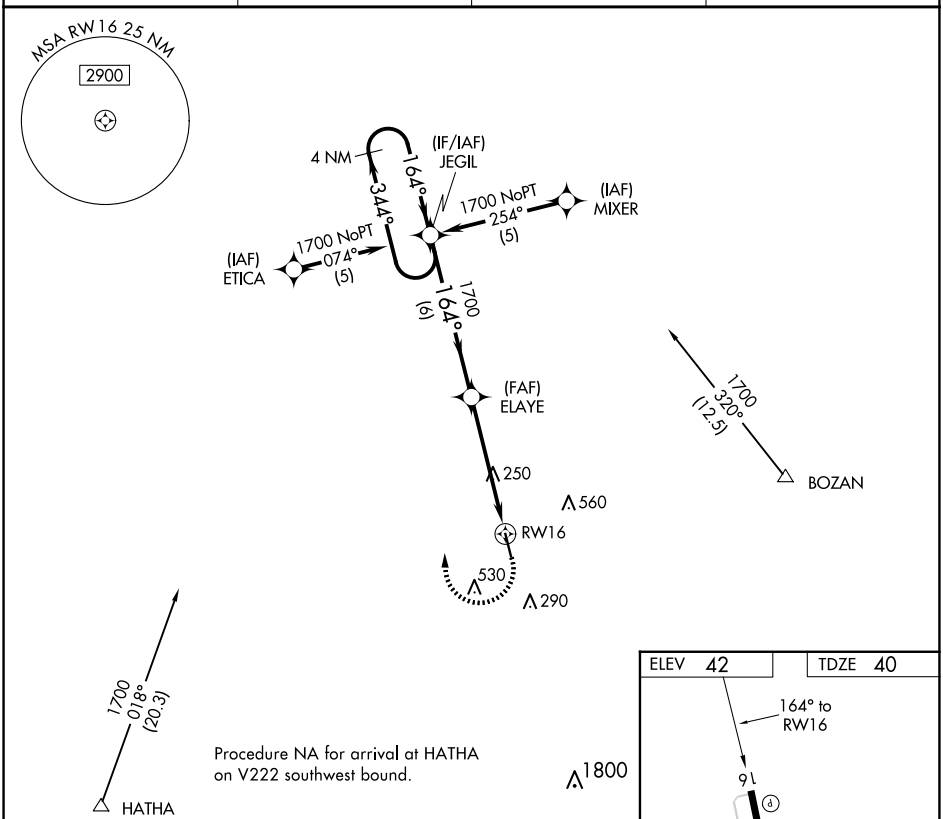

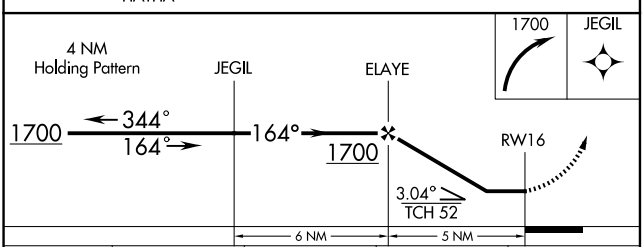

CATEGORY	A	B	C	D
LNAV MDA	580-1 540 (600-1)		580-1½ 540 (600-1½)	NA
CIRCLING	620-1 578 (600-1)		940-2¾ 898 (900-2¾)	NA

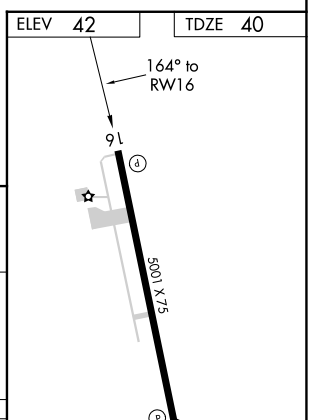

REIL Rwys 16 and 34 L

MIRL Rwy 16-34 L

SC-4, 19 FEB 2026 to 19 MAR 2026

SC-4, 19 FEB 2026 to 19 MAR 2026