WAAS CH 82136 W36A	APP CRS 003°	Rwy ldg 4359 TDZE 539 Apt Elev 539

RNAV (GPS) RWY 36
SULLIVAN COUNTY (SIV)

RNP APCH.

NA Baro-VNAV NA. Use Robinson altimeter setting; when not received, use Terre Haute altimeter setting and increase LPV DA to 876, increase LNAV/VNAV DA to 889, and increase all MDA 20 feet.

MISSED APPROACH: Climb to 2600 direct JIDIB and hold.

RSV AWOS-3	HULMAN APP CON	UNICOM
120.5	135.35 339.8	122.8 (CTAF) L

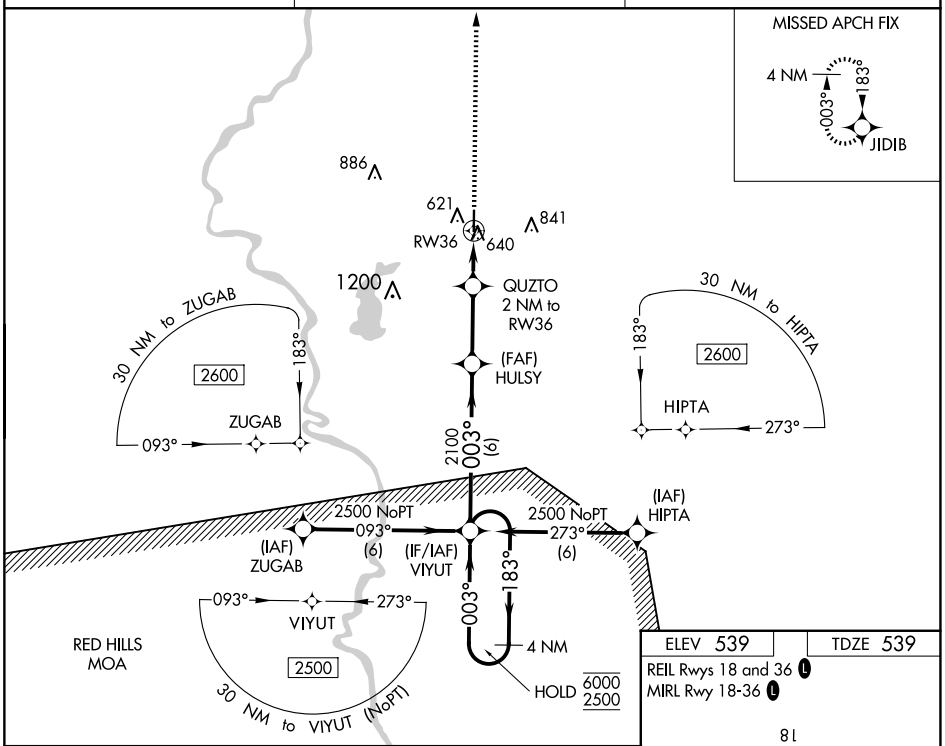

ELEV 539	TDZE 539

REIL Rwys 18 and 36 L
MIRL Rwy 18-36 L

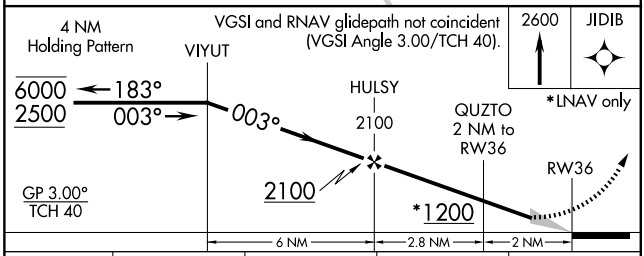

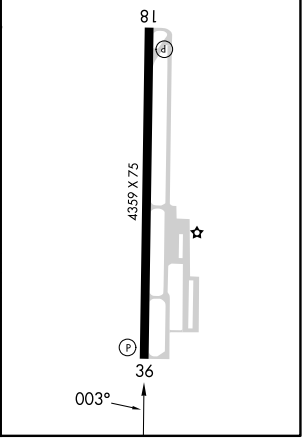

CATEGORY	A	B	C	D
LPV DA	856-1⅛ 317 (400-1⅛)		NA	
LNAV/VNAV DA	869-1 330 (400-1)		NA	
LNAV MDA	980-1 441 (500-1)		NA	
C CIRCLING	1000-1 461 (500-1)	1080-1 541 (600-1)	NA	

EC-2, 19 FEB 2026 to 19 MAR 2026