LOC/DME I-FGH	APP CRS	Rwy ldg 4775
109.35	041°	TDZE 58
Chan 30 (Y)		Apt Elev 72

ILS or LOC RWY 4
EASTON/NEWNAM FLD (ESN)

RADAR and DME required for procedure entry. DME required for LOC only.

Circling Rwy 15, 33 NA at night. Autopilot coupled approach NA below 1000.

MISSED APPROACH: Climb to 2000 on heading 041° and on ATR VOR/DME R-283 to ORETE INT/ATR 31.6 DME and hold.

ATIS	POTOMAC APP CON	EASTON TOWER ★	GND CON	CLNC DEL
124.475	133.75 254.35	118.525 (CTAF) L	119.075	119.075

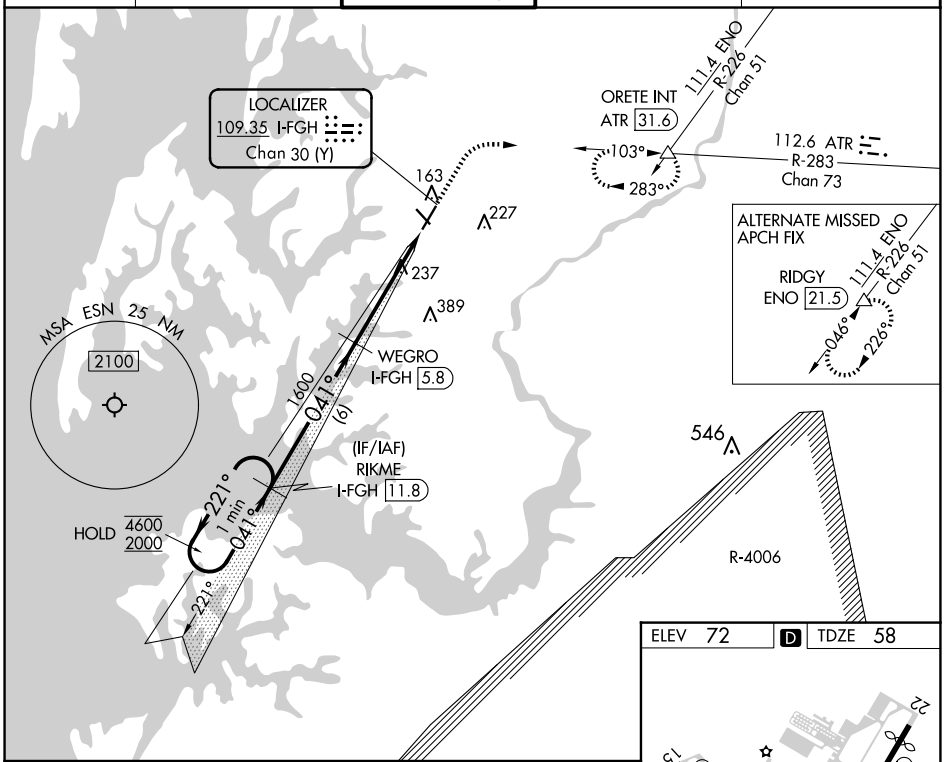

ELEV 72	D	TDZE 58

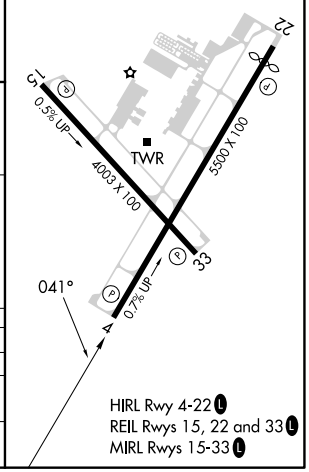

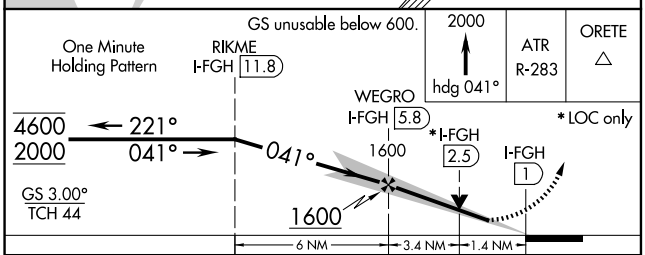

CATEGORY	A	B	C	D
S-ILS 4	600-1⅝ 542 (600-1⅝)			
S-LOC 4	540-1 482 (500-1)		540-1⅜ 482 (500-1⅜)	
C CIRCLING	540-1 468 (500-1)	640-1 568 (600-1)	640-1½ 568 (600-1½)	740-2¼ 668 (700-2¼)

NE-3, 19 FEB 2026 to 19 MAR 2026
NE-3, 19 FEB 2026 to 19 MAR 2026