WAAS CH **99404** **W34A**	APP CRS **345°**	Rwy Ldg **4400** TDZE **1060** Apt Elev **1060**

RNAV (GPS) RWY 34
ROSEAU MUNI/RUDY BILLBERG FLD (ROX)

RNP APCH - GPS.

Circling NA to Rwys 6 and 24. Rwy 34 helicopter visibility reduction below ¾ SM NA. For uncompensated Baro-VNAV systems, LNAV/VNAV NA below -17°C or above 54°C.

MISSED APPROACH: Climb to 2800 direct BADYA and hold.

AWOS-3PT	MINNEAPOLIS CENTER	UNICOM
118.075	**134.75 251.1**	**122.8** (CTAF) L

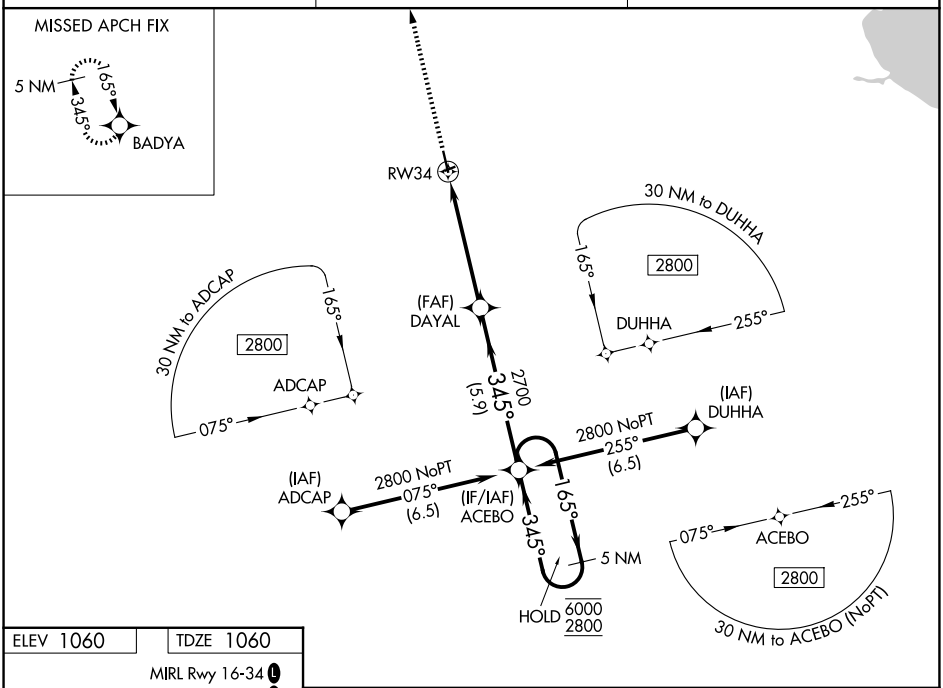

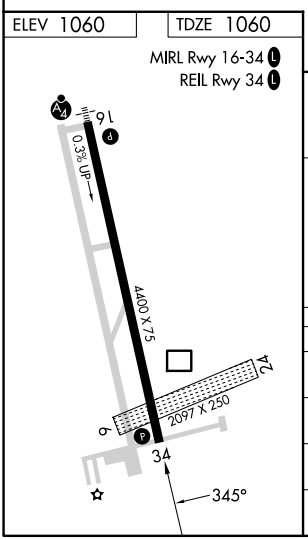

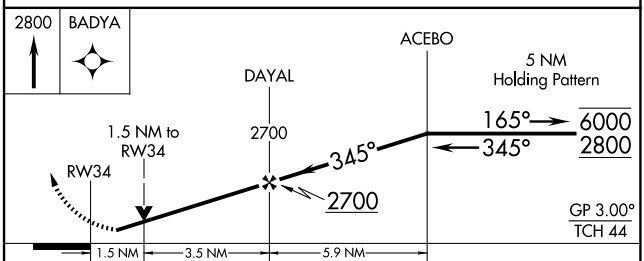

CATEGORY	A	B	C	D
LPV DA	1310-¾ 250 (300-¾)			
LNAV/VNAV DA	1457-1⅛ 397 (400-1⅛)			
LNAV MDA	1580-1 520 (600-1)		1580-1⅜ 520 (600-1⅜)	
CIRCLING	1600-1 540 (600-1)		1840-2¼ 780 (800-2¼)	1840-2½ 780 (800-2½)

NC-1, 19 FEB 2026 to 19 MAR 2026
NC-1, 19 FEB 2026 to 19 MAR 2026