APP CRS	Rwy Ldg	4034
332°	TDZE	1163
	Apt Elev	1165

RNAV (GPS) RWY 33
BRIDGEWATER AIR PARK (VBW)

RNP APCH - GPS.

Procedure NA at night.
Rwy 33 helicopter visibility reduction below 1 SM NA.

MISSED APPROACH: Climbing left turn to 6000 direct MOL VOR/DME and hold.

AWOS-3	POTOMAC APP CON	UNICOM
119.55	132.85 323.125	122.7 (CTAF) L

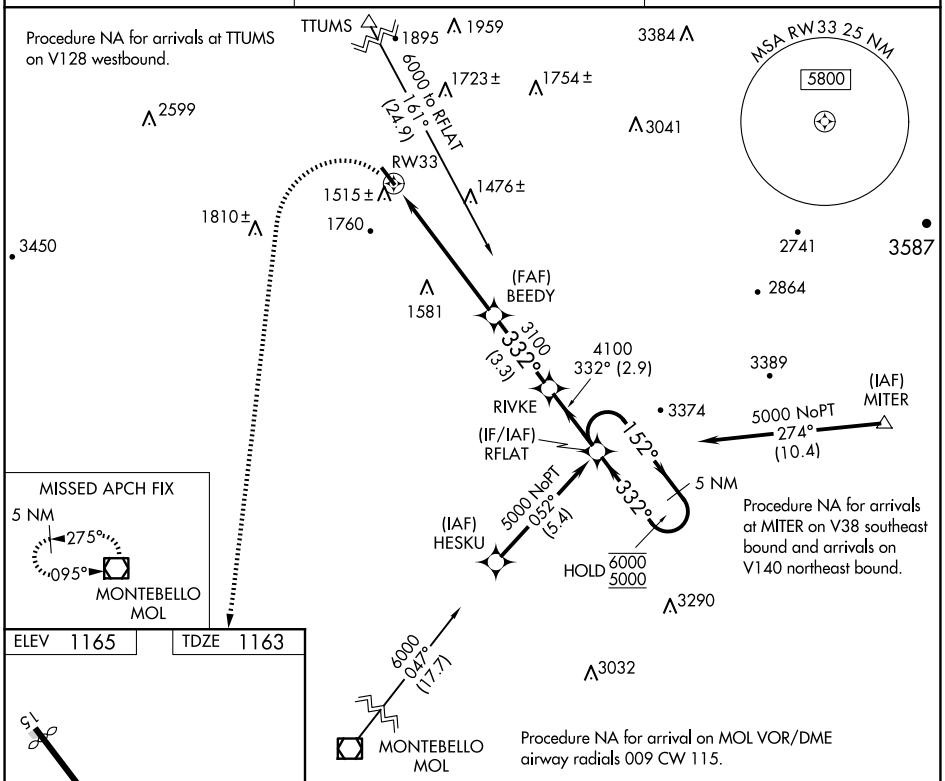

ELEV 1165 TDZE 1163

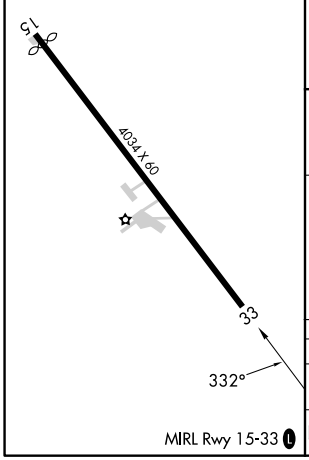

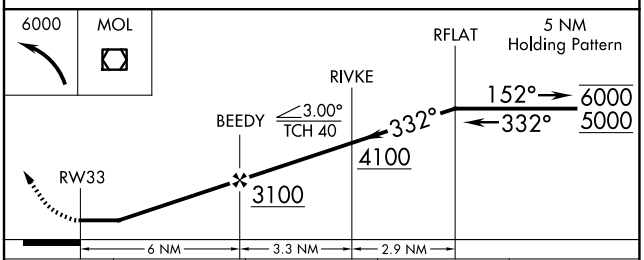

CATEGORY	A	B	C	D
LNAV MDA	1780-1 617 (700-1)		NA	
C CIRCLING	1860-1 695 (700-1)	1940-1¼ 775 (800-1¼)	NA	

NE-3, 19 FEB 2026 to 19 MAR 2026
NE-3, 19 FEB 2026 to 19 MAR 2026