LOC I-GBY	APP CRS	Rwy Ldg	7221
110.1	125°	TDZE	1183
		Apt Elev	1183

ILS or LOC RWY 12

SOUTHWEST MINNESOTA RGNL MARSHALL/RYAN FLD (MML)

ADF or DME required.

T A NA When local altimeter setting not received, use Tracy Muni altimeter setting and increase ILS DA to 1441 feet and all MDA 60 feet, S-LOC Cat C/D visibility ⅛ SM and Circling visibility Cat C/D ¼ SM. Inop table does not apply. For inop ALS increase S-LOC 12 all Cats visibility to 1 SM. Inop table does not apply when using Tracy Muni altimeter setting. For inop ALS when using Tracy Muni altimeter setting, increase S-LOC 12 Cat A/B visibility to 1 SM.

MALSR

MISSED APPROACH: Climb to 2000 then climbing left turn to 3000 direct GARNO LOM/ MML 4.9 DME and hold.

AWOS-3PT	MINNEAPOLIS CENTER	GCO	UNICOM
120.150	127.1 290.2	121.725	122.8 (CTAF) L

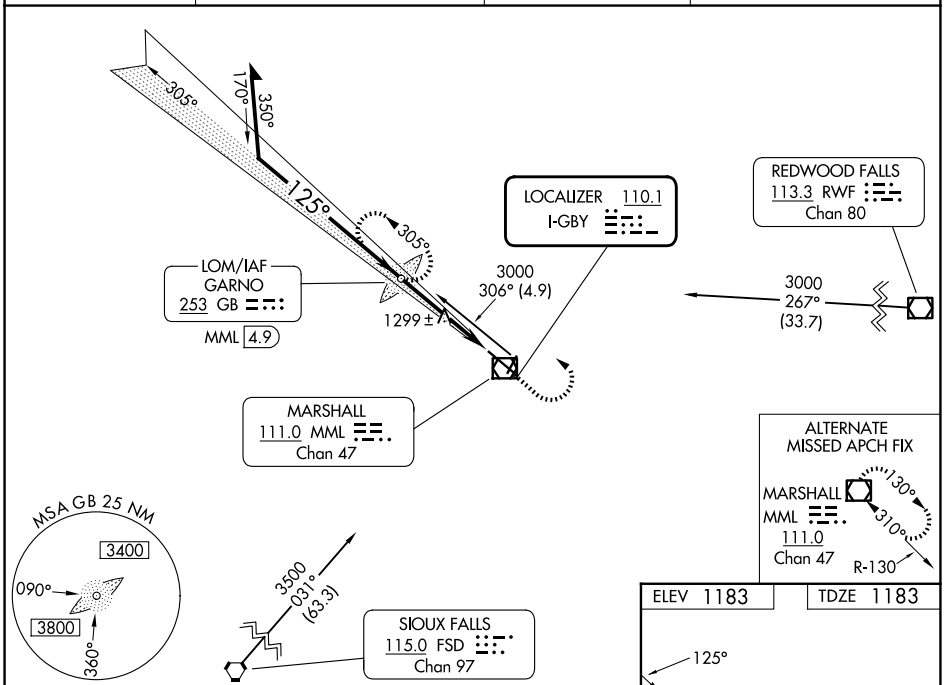

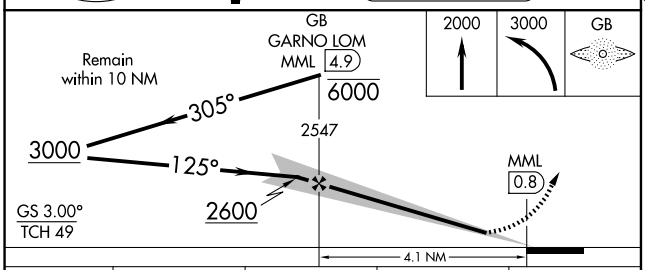

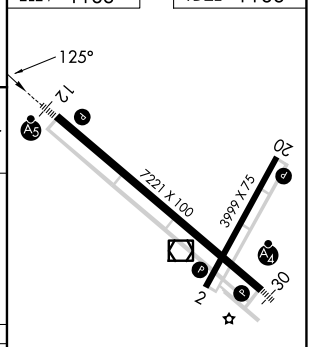

HIRL Rwy 12-30 L
REIL Rwys 2 and 20 L
MIRL Rwy 2-20 L

CATEGORY	A	B	C	D
S-ILS 12	1383-½ 200 (200-½)			
S-LOC 12	1560-½ 377 (400-½)		1560-⅝ 377 (400-⅝)	
CIRCLING	1640-1 457 (500-1)		1820-1¾ 637 (700-1¾)	1840-2 657 (700-2)

FAF to MAP 4.1 NM

Knots	60	90	120	150	180
Min:Sec	4:06	2:44	2:03	1:38	1:22

NC-1, 19 FEB 2026 to 19 MAR 2026
NC-1, 19 FEB 2026 to 19 MAR 2026