WAAS CH 78403 W24A	APP CRS 234°	Rwy ldg 5504 TDZE 847 Apt Elev 859

RNAV (GPS) RWY 24
ALBERTUS (FEP)

RNP APCH - GPS.

For uncompensated Baro-VNAV systems, LNAV/VNAV NA below -16°C or above 54°C. When local altimeter setting not received, use Chicago/Rockford altimeter setting: increase LPV and LNAV/VNAV DA to 1164 feet; increase all MDA 80 feet and LNAV visibility Cat C/D and Circling Cat C/D visibility ¼ SM. Baro-VNAV and VDP NA when using Chicago/Rockford altimeter setting. Circling NA to Rwys 13, 18, 31, 36. For inop ALS, increase LNAV/VNAV all Cats visibility to ¾ SM. For inop ALS, when using Chicago/Rockford altimeter setting, increase LPV and LNAV/VNAV all Cats visibility to ⅞ SM and LNAV C/D visibility to 1⅛ SM.

MALSR

MISSED APPROACH: Climb to 2600 direct HANKS and hold.

AWOS-3	ROCKFORD APP CON	CLNC DEL	UNICOM
120.525	126.0 327.0	121.85	122.8 (CTAF) L

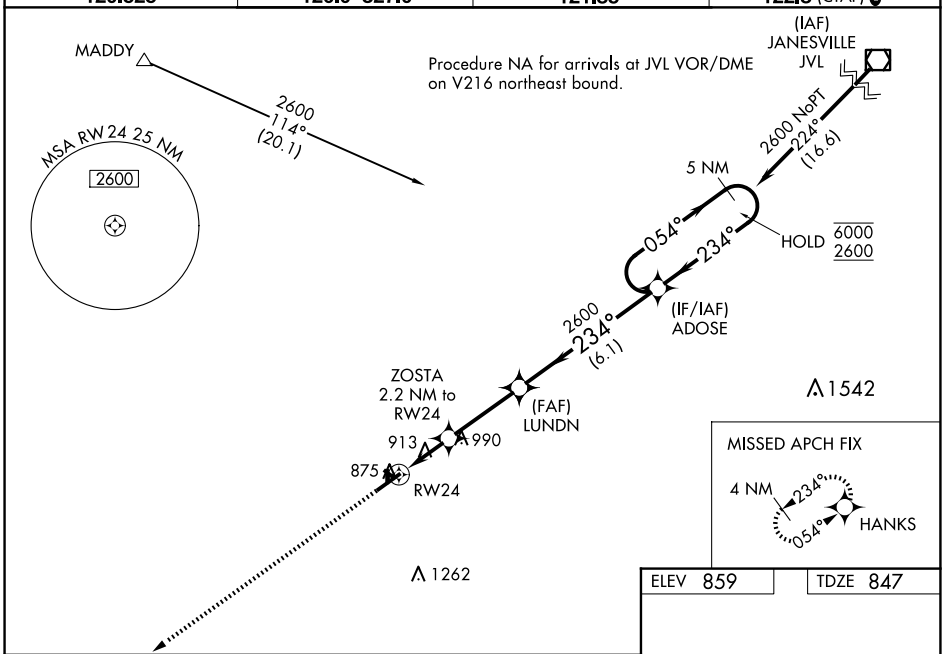

ELEV 859	TDZE 847

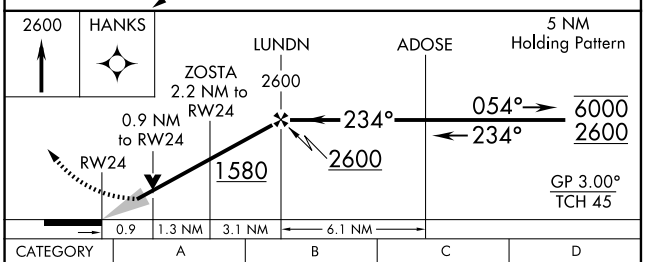

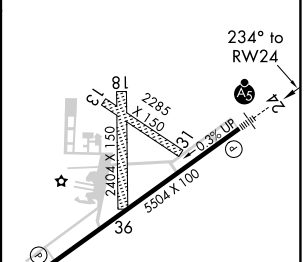

CATEGORY	A	B	C	D
LPV DA	1097-½ 250 (300-½)			
LNAV/VNAV DA	1097-½ 250 (300-½)			
LNAV MDA	1180-½ 333 (400-½)			
CIRCLING	1320-1 461 (500-1)	1400-1 541 (600-1)	1440-1½ 581 (600-1½)	1620-2½ 761 (800-2½)

MIRL Rwy 6-24 L

EC-3, 19 FEB 2026 to 19 MAR 2026

EC-3, 19 FEB 2026 to 19 MAR 2026