| VORTAC FBC 108.2 Chan 19 | APP CRS 233° | Rwy Ldg 4126 TDZE 850 Apt Elev 851 |
|---|---|---|

# VOR RWY 23
## BLUFFTON (5G7)

Use Findlay altimeter setting; when not received, use Lima altimeter setting and increase all MDA 20 feet, increase S-23 Cat C ⅛ SM and Circling Cat C/D visibility ¼ SM.

NA

MISSED APPROACH: Climb to 2500 then right turn direct FBC VORTAC and hold.

| FDY ASOS | TOLEDO APP CON | UNICOM |
|---|---|---|
| 132.85 | 120.8 317.55 | 122.8 (CTAF) L |

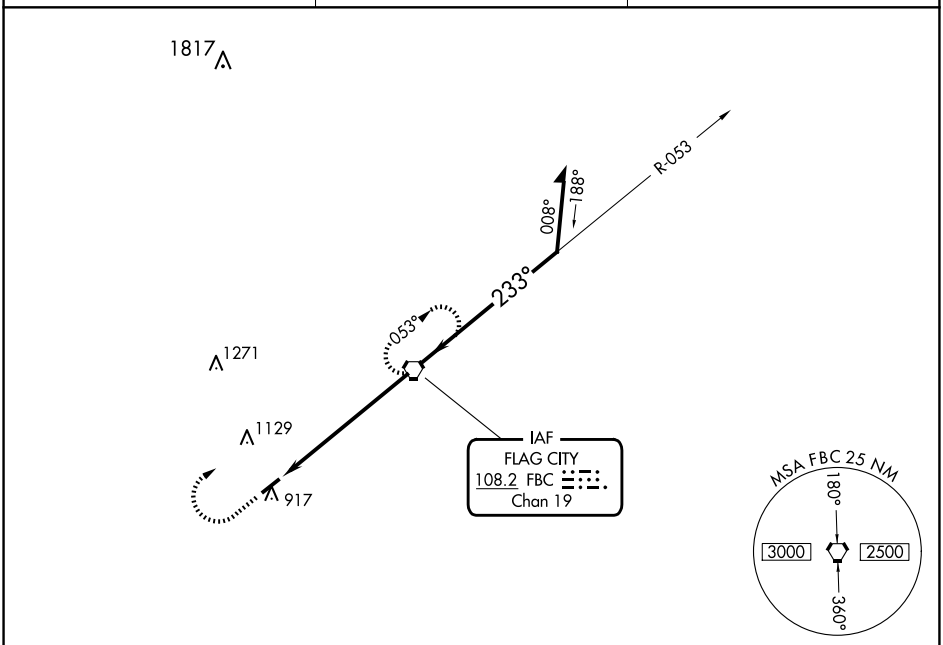


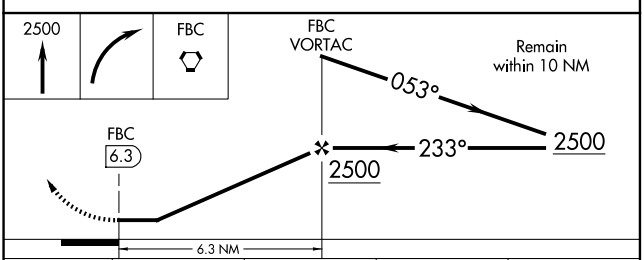


| ELEV 851 | TDZE 850 |
|---|---|

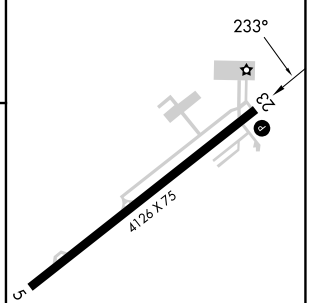


REIL Rwys 5 and 23 L
MIRL Rwy 5-23 L

| CATEGORY | A | B | C | D |
|---|---|---|---|---|
| S-23 | 1360-1 510 (600-1) | | 1360-1⅜ 510 (600-1⅜) | 1360-1½ 510 (600-1½) |
| C CIRCLING | 1360-1 509 (600-1) | 1520-1 669 (700-1) | 1520-1¾ 669 (700-1¾) | 1520-2 669 (700-2) |

FAF to MAP 6.3 NM

| Knots | 60 | 90 | 120 | 150 | 180 |
|---|---|---|---|---|---|
| Min:Sec | 6:18 | 4:12 | 3:09 | 2:31 | 2:06 |



EC-2, 19 FEB 2026 to 19 MAR 2026
EC-2, 19 FEB 2026 to 19 MAR 2026